


















-  Cycle Superhighway Route 2
-  New traffic island
-  New footway
-  Existing footway or traffic island
-  Raised table
-  Segregation using wands
-  Existing kerbline removed
-  Existing tree removed

-  Pedestrian or pedestrian/cycle crossing
-  Bus stop
-  Bus stop removed
-  New Road Markings
-  Existing Road Markings
-  Tactile paving (buff)
-  Tactile paving (red)