

# Road Space Management Outcomes, Insight and Analysis

June 2016

## Inner London Cycle Surveys 2015 Baseline report



### **Précis:**

A summary of the 2015 baseline survey undertaken for the Inner London area cycle volumetric annual monitoring programme.

The headline result for the Spring 2015 baseline survey is **518** which represents the average 16 hour (6am to 10pm) total cycle kilometres travelled per kilometre per day across all Inner London networks.



## 0 Document Control

### 0.1 Author

Ela Lewicka

Road Space Management – Outcomes, Insight and Analysis

### 0.2 Checked by

Martin Obee/Lee Abbott

Road Space Management – Outcomes, Insight and Analysis

### 0.3 Approved by

Andy Emmonds

Road Space Management – Outcomes, Insight and Analysis

### 0.4 Document Summary

This note provides a summary of the baseline survey undertaken for the annual Inner London area cycle counts.

### 0.5 Document History

Version	Date	Changes since previous issue
0.1	21/06/2016	1 <sup>st</sup> draft
0.2	24/06/2016	Comment from MO, LA
1.0	01/07/2016	Comments incorporated from Chief Traffic Analyst

### 0.5 Distribution

Joe Stordy (Strategy and Outcome Planning)  
 Andy Summers (Strategy and Outcome Planning)  
 John Futcher (Strategy and Outcome Planning)  
 Amy McGeehin (Strategy and Outcome Planning)  
 Gabriella Williamson (Strategy and Outcome Planning)  
 Valeria Boesso (Strategy and Outcome Planning)  
 Charles Buckingham (TfL Group)  
 Claire Sheffield (TfL Group)  
 Katherine Blair (TfL Group)  
 Laura Putt (TfL Group)



## Contents

0	Document Control.....	1
	Contents.....	2
	Tables.....	2
	Figures.....	2
1	Introduction.....	3
2	Spring/Summer 2015 baseline survey results.....	4
3	Methodology for selecting panel of sites.....	8
3.1	The Inner London area base network for all links.....	8
3.2	Sampling methodology.....	10
3.3	Selection of individual count locations to create monitoring panel to represent Inner London.....	12
3.4	Calculation of measurement to be reported.....	15
4	Survey method and validation.....	15
	Appendix 1 – List of sites on monitoring panel with total cycles recorded for Inner London 2015 baseline survey (sorted in descending cycle flow order).....	16

## Tables

Table 1	– Total daily cycle flows across all Inner London networks by time of day (2015 baseline survey results).....	4
Table 2	– Total daily cycle flows across all Inner London networks by road class and cycle priority (2015 baseline survey results).....	5
Table 3	– Daily cycle flows by road class and cycle type across all Inner London (2015 baseline survey results).....	6
Table 4	– Inner London base network by road class.....	8
Table 5	– Estimation of the number of cycle survey locations required to represent Inner London area.....	11

## Figures

Figure 1	– Thematic map of total daily cycle flows by site surveyed on Inner London area panel – 2015 baseline survey results.....	7
Figure 2	– Geographical coverage of the Inner London base network by road class.....	9
Figure 3	– Geographical coverage of the monitoring base network for the Inner London.....	14



## 1 Introduction

- 1.1 Following consultation on Outcomes, Insight and Analysis' (OIA) review of cycle monitoring across London, TfL Group and Delivery Planning have identified a requirement to measure and report total cycle kilometre travelled per kilometre per day within the Inner London area across all networks. This follows on from the expansion of cycle monitoring that the OIA monitoring team has already been implemented in 2014 to represent total cycling within the Central area, Outer area, Cycle Superhighways, Central Skeleton Grid network and Cycle Quietways.
- 1.2 A panel of 597 sites were selected which represent total cycling within the Inner London area. In Spring/Summer 2015 the first survey cycle was completed which forms the baseline period for this programme of counts. In the future this metric will be collected and reported annually, and fieldwork for the 2016 survey is currently being undertaken.
- 1.3 This paper summarises and reports the counts collected for the Inner London baseline survey. The first section provides baseline counts representing total cycling within Inner London by time of day and road class. The latter sections of the report provide a detailed methodology for the survey methodology used, including the site selection process.
- 1.4 The headline metric for this survey programme is the Inner London **average 16 hour (6am to 10pm) total cycle flow per km per day**. For the spring 2015 baseline survey this was measured as **518**. In theory the statistic is a representation of all roads within Inner London, in that if you did a survey of every single link in the base network you would achieve the same measure.
- 1.5 The results published in this report are provisional as the second round of surveys scheduled for Spring/Summer 2016 may reveal adjustments are required to the baseline counts.
- 1.6 The OIA team is responsible for data collection, validation, reporting processes and management of the database containing the survey data collected through this programme of counts. Tabular breakdowns will be incorporated into an full cycle monitoring report, which summarises representative cycle trends collected through all cycle count data sources managed by OIA.





## 2 Spring/Summer 2015 baseline survey results

2.1 Table 1 below shows the baseline Inner London total cycle flows across all networks disaggregated by time of day. For each time period representative figures are provided for the recorded total cycle kilometres travelled and the average cycle flow per kilometre. For comparisons purposes the measures are also presented as hourly rates. Overall, the average total cycle kilometres travelled per kilometre per day within Inner London across all networks was 518. This compares to the 2015 Central London result of 1,177, which shows the current rate of cycling within Inner London is approximately half when compared to Central London.

2.2 Over 60% of daily cycling kilometres travelled within Inner London occurs in the AM and PM Peaks. The busiest hours are 8am to 9am in the morning peak, and 6pm to 7pm in the PM Peak.

**Table 1 – Total daily cycle flows across all Inner London networks by time of day (2015 baseline survey results)**

		Number of cycles per day (6am to 10pm)				
		Inner 2015 baseline survey				
		Total daily cycle kilometres travelled		Average daily cycle km travelled per kilometre		
Time of day		Total Cycles	Total cycles per hour	Total Cycles	Total cycles per hour	% of all day total cycle flow
Early morning	6am to 7am	51,740	51,740	15	15	3
	7am to 8am	161,596	161,596	48	48	9
AM peak	8am to 9am	252,946	252,946	76	76	15
	9am to 10am	135,526	135,526	41	41	8
	<b>7am to 10am</b>	<b>550,068</b>	<b>183,356</b>	<b>165</b>	<b>55</b>	<b>32</b>
	10am to 11am	57,599	57,599	17	17	3
Inter Peak	11am to 12pm	47,491	47,491	14	14	3
	12pm to 1pm	49,847	49,847	15	15	3
	1pm to 2pm	51,084	51,084	15	15	3
	2pm to 3pm	54,934	54,934	16	16	3
	3pm to 4pm	71,502	71,502	21	21	4
	<b>10am to 4pm</b>	<b>332,457</b>	<b>55,410</b>	<b>99</b>	<b>17</b>	<b>19</b>
PM peak	4pm to 5pm	99,201	99,201	30	30	6
	5pm to 6pm	175,751	175,751	53	53	10
	6pm to 7pm	233,777	233,777	70	70	13
	<b>4pm to 7pm</b>	<b>508,729</b>	<b>169,576</b>	<b>152</b>	<b>51</b>	<b>29</b>
Late Evening	7pm to 8pm	150,084	150,084	45	45	9
	8pm to 9pm	86,348	86,348	26	26	5
	9pm to 10pm	53,967	53,967	16	16	3
	<b>7pm to 10pm</b>	<b>290,399</b>	<b>96,800</b>	<b>87</b>	<b>29</b>	<b>17</b>
<b>All day</b>	<b>6am to 10pm</b>	<b>1,733,394</b>	<b>108,337</b>	<b>518</b>	<b>32</b>	<b>100</b>



2.3 Table 2 below provides the baseline Inner London area total cycle flows by road class and cycle priority. It shows that over 40% of daily cycle kilometres travelled within Inner London occurs on main roads classified as 'A', despite only making up 13% (418 km) of the Inner London cycling base network. Within the main road network, the highest rate of cycling is observed on the Cycle Superhighway routes with an average flow of 161 cyclists per hour.

**Table 2 – Total daily cycle flows across all Inner London networks by road class and cycle priority (2015 baseline survey results)**

		Number of cycles per day (6am to 10pm)					
		Inner 2015 baseline survey					
Road class	Cycle priority	ITN	Total daily cycle		Average daily cycle		% of all day total cycle flow
		Length	kilometres travelled	per hour	per kilometre	per hour	
		Km	Total	per hour	Total	per hour	flow
A roads	Cycle Superhighway	47	121,419	7,589	2,571	161	7
	Quietways	3	4,688	293	1,573	98	0
	LCN(+)/NCR/Greenway	144	252,171	15,761	1,746	109	15
	Other advisory (LC guide)	14	19,648	1,228	1,395	87	1
	None	210	297,755	18,610	1,421	89	17
	<b>All networks</b>		<b>418</b>	<b>695,682</b>	<b>43,480</b>	<b>1,663</b>	<b>104</b>
B roads	Cycle Superhighway	3	8,974	561	2,708	169	1
	Quietways	2	1,237	77	662	41	0
	LCN(+)/NCR/Greenway	54	57,414	3,588	1,054	66	3
	Other advisory (LC guide)	22	20,118	1,257	909	57	1
	None	65	76,224	4,764	1,177	74	4
	<b>All networks</b>		<b>147</b>	<b>163,968</b>	<b>10,248</b>	<b>1,119</b>	<b>70</b>
Minor roads	Cycle Superhighway	6	10,414	651	1,685	105	1
	Quietways	14	9,828	614	686	43	1
	LCN(+)/NCR/Greenway	96	75,970	4,748	788	49	4
	Other advisory (LC guide)	51	30,525	1,908	602	38	2
	None	86	40,283	2,518	471	29	2
	<b>All networks</b>		<b>253</b>	<b>167,020</b>	<b>10,439</b>	<b>660</b>	<b>41</b>
Local Streets	Cycle Superhighway	14	28,131	1,758	1,955	122	2
	Quietways	32	30,573	1,911	958	60	2
	LCN(+)/NCR/Greenway	372	151,329	9,458	407	25	9
	Other advisory (LC guide)	231	80,569	5,036	349	22	5
	None	1,632	231,530	14,471	142	9	13
	<b>All networks</b>		<b>2,281</b>	<b>522,132</b>	<b>32,633</b>	<b>229</b>	<b>14</b>
Motor vehicle free	Cycle Superhighway	3	8,135	508	2,533	158	0
	Quietways	18	18,378	1,149	1,027	64	1
	Non CSH or QW	223	158,079	9,880	708	44	9
	<b>All networks</b>		<b>244</b>	<b>184,592</b>	<b>11,537</b>	<b>755</b>	<b>47</b>
<b>All networks within Inner Area (6am to 10pm)</b>		<b>3,343</b>	<b>1,733,394</b>	<b>108,337</b>	<b>518</b>	<b>32</b>	<b>100</b>



2.4 Table 3 below provides the baseline figure for total cycle flows across all Inner London area networks by road class and cycle type.

**Table 3 – Daily cycle flows by road class and cycle type across all Inner London (2015 baseline survey results)**

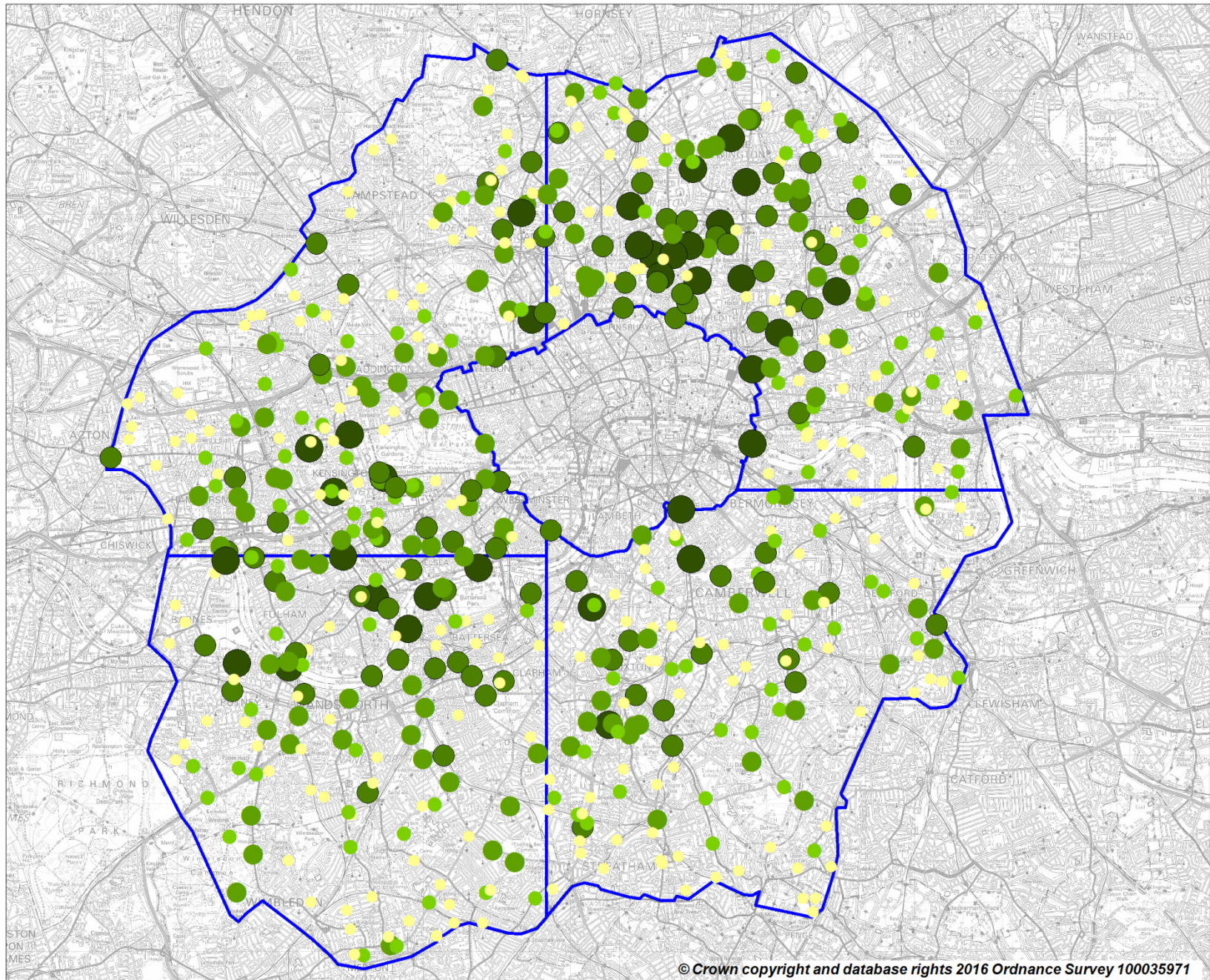
Number of cycles per day (6am to 10pm)										
Inner 2015 baseline survey										
Road Class	ITN	Total daily cycle kilometres travelled				Average daily cycle flow per kilometre				
	Length	Normal Cycles		Total Cycles	Combined cycles per hour	Normal Cycles		Total Cycles	Combined cycles per hour	% of all day total cycle flow
	Km	CHS	CHS			CHS				
A Road	418.3	674,513	21,169	695,682	43,480	1,612	51	1,663	104	40
B Road	146.6	158,649	5,319	163,968	10,248	1,082	36	1,119	70	9
Minor Roads	253.1	162,827	4,193	167,020	10,439	643	17	660	41	10
Local Streets	2280.8	499,078	23,054	522,132	32,633	219	10	229	14	30
Motor Vehicle Free	244.4	175,453	9,139	184,592	11,537	718	37	755	47	11
<b>All Road Classes (6am to 10pm)</b>	<b>3343.3</b>	<b>1,670,520</b>	<b>62,874</b>	<b>1,733,394</b>	<b>108,337</b>	<b>500</b>	<b>19</b>	<b>518</b>	<b>32</b>	<b>100</b>

2.5 Appendix 1 on page 16 provides a list of the 598 individual sites surveyed that represent total cycling within Inner London, along with the total number of cycles recorded during the 6am to 10pm survey period. The table is sorted in descending order with the highest cycle flow sites at the top. It shows that the highest cycle flow sites are predominately on main roads, with the top 7 recording daily cycle flows of over 4,000 per day in both directions. Figure 1 overleaf provides a thematic map showing the total daily cycle flow at each site surveyed on the Inner London area panel.





**Road Space  
Management  
Outcomes, Insight  
& Analysis**



**Total Cycles  
(6am - 10pm)**

- 5000+
- 3000 to 5000
- 1500 to 3000
- 500 to 1500
- 0 to 500





### 3 Methodology for selecting panel of sites

#### 3.1 The Inner London area base network for all links

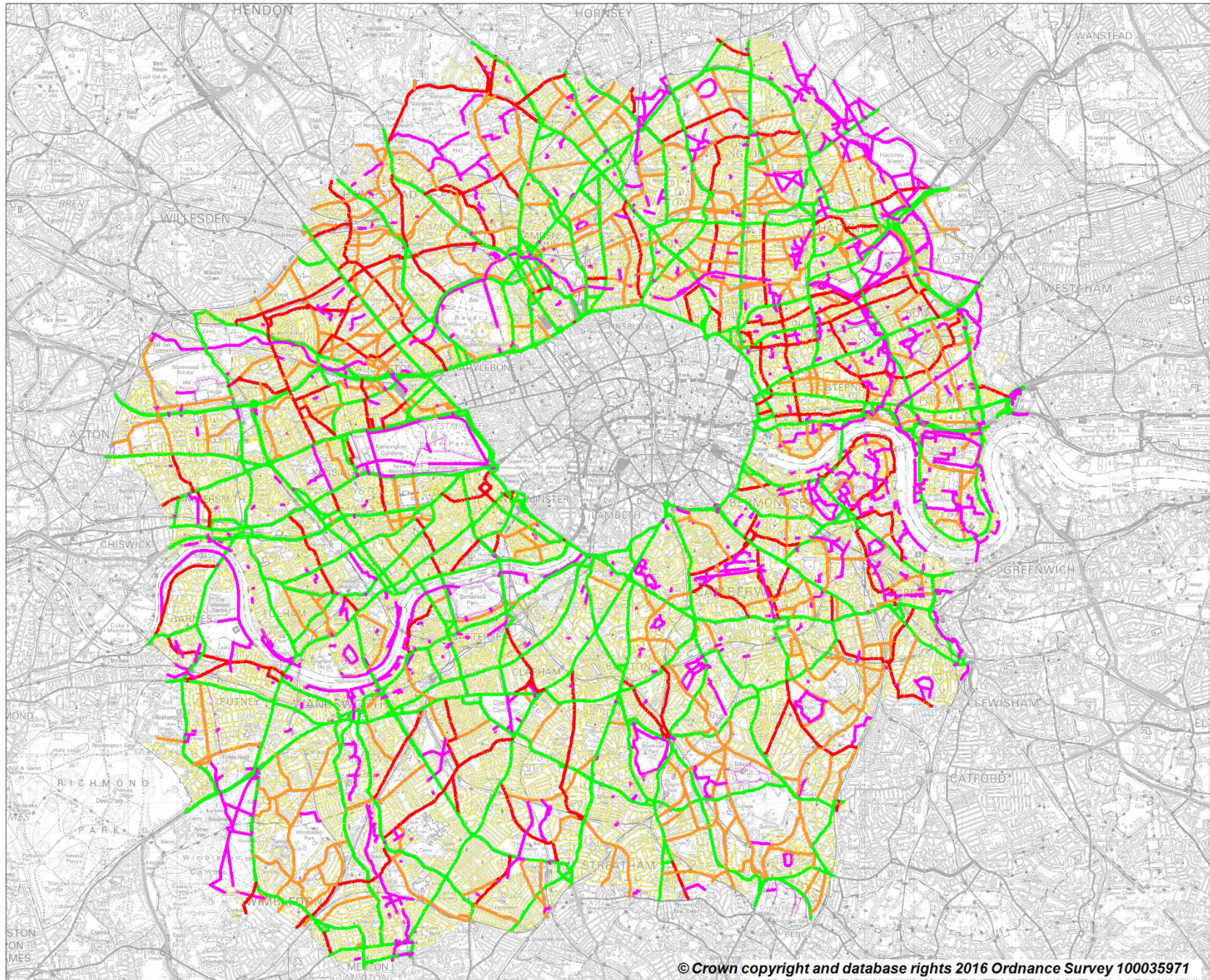
3.1.1 In order to measure the total cycle flow across all links we have created an Inner London base network. This includes all links where cycle trips are permitted, and includes all major roads, minor roads, local/residential streets and motor vehicle free routes. The Inner London area is formed by the area outside of the Central London area and within the Inner cordon boundary. Table 4 below summarises the base network in terms of number of links and length of network, grouped by roads class. It is mainly based on the Integrated Transport Network (ITN).

Table 4 – Inner London base network by road class

Road class	Number of links	Length (metres)	Length (Km)	Length proportion (%)
A Road	8573	368,118	368.1	11.5
B Road	2773	141,394	141.4	4.4
Minor Road	4029	232,637	232.6	7.3
Local Street	29414	2,234,524	2234.5	69.8
MVF	983	223,338	223.3	7.0
<b>Totals</b>	<b>45772</b>	<b>3,200,011</b>	<b>3200.0</b>	<b>100.0</b>

3.1.2 Figure 2 on the next page provides a map showing the geographical coverage of the Central London base network by road class.





### Road Space Management Outcomes, Insight & Analysis

- A Road
- B Road
- Minor Road
- Local Street
- Motor Vehicle Free Route





## 3.2 Sampling methodology

3.2.1 With over 45,000 individual links and over 3000km of network it is clearly not feasible or cost effective to measure the cycle flow on every link to derive the total cycle flow for Inner London. Therefore it was proposed that a representative sample of monitoring sites at which cycle volumes are regularly measured will be used to estimate and report the total cycle flow for Inner London for all networks.

3.2.2 A stratified sample approach was used to create a panel of representative monitoring sites which reflect the overall cycle flow population within Inner London. In order to achieve this we split the Inner London base network into 23 sample groups and estimated the cycle flow population for each. The sample groups were made up of splitting each road class type into further sub categories of cycle priority including:

- (i) Cycle Superhighways routes;
- (ii) Cycle Quietway routes;
- (iii) London Cycle Network, London Cycle Network +, National Cycle Network, and Greenway routes;
- (iv) Other advisory routes (LC guide); and
- (v) Routes with no cycle priority

3.2.3 For each group the cycle flow population has been estimated making maximum use of all existing cycle counts available to OIA. From this an estimation of the number of survey points required to represent each sample group for Inner London area has been made by using the same sample rate as that used for Central London. The sample rate is measured as number of count points per cycle flow population. Table 5 on the next page provides a summary of this showing that 600 cycle surveys locations would be required to represent the Inner London area with high precision. Cycle Superhighway and Quietway routes have not been included in this estimate as they are being monitored through a separate survey programme which commenced in 2014. Results from these have been incorporated into this report.

**Table 5 – Estimation of the number of cycle survey locations required to represent Inner London area**

SAMPLE GROUPS		Inner Area Base Cycle Network statistics		Existing cycle counts <sup>1</sup>	Estimated cycle flow population	Number of count point locations used to create monitoring panel to represent Inner London
						High precision - (same sample rate as Central area) <sup>2</sup>
Road class	Cycle priority type	Number of links	Length (Km)	Avg 12 hour total flow per km per day	Inner Area Cycle flow population (Avg 12hr cycle km travelled per day)	Number of count point locations <sup>3</sup>
A Road	Cycle Superhighway	1067	47.6	NOT REQUIRED AS SURVEYED DURING AUTUMN SCHEDULE		
	Quietway	50	2.4	NOT REQUIRED AS SURVEYED DURING AUTUMN SCHEDULE		
	LCN/LCN+/NCR/ Greenway	3463	144.5	870.1	125,758	76
	Other advisory (LC guide)	343	14.1	827.2	11,666	12
	None	4783	209.5	598.3	125,341	76
B Road	Cycle Superhighway	70	3.7	NOT REQUIRED AS SURVEYED DURING AUTUMN SCHEDULE		
	Quietway	44	1.9	NOT REQUIRED AS SURVEYED DURING AUTUMN SCHEDULE		
	LCN/LCN+/NCR/ Greenway	1169	54.5	425.0	23,156	14
	Other advisory (LC guide)	447	22.1	501.8	11,107	12
	None	1157	64.8	368.4	23,861	14
Minor Road	Cycle Superhighway	117	6.3	NOT REQUIRED AS SURVEYED DURING AUTUMN SCHEDULE		
	Quietway	252	14.3	NOT REQUIRED AS SURVEYED DURING AUTUMN SCHEDULE		
	LCN/LCN+/NCR/ Greenway	1785	96.4	508.7	49,045	30
	Other advisory (LC guide)	870	50.7	228.3	11,570	12
	None	1374	85.5	189.7	16,223	12
Local Street	Cycle Superhighway	223	15.0	NOT REQUIRED AS SURVEYED DURING AUTUMN SCHEDULE		
	Quietway	416	29.9	NOT REQUIRED AS SURVEYED DURING AUTUMN SCHEDULE		
	LCN/LCN+/NCR/ Greenway	4993	372.7	324.3	120,862	73
	Other advisory (LC guide)	2938	231.7	320.6	74,290	45
	None	21503	1631.6	152.2	248,247	150
Motor Vehicle Free	Cycle Superhighway	16	2.7	NOT REQUIRED AS SURVEYED DURING AUTUMN SCHEDULE		
	Quietway	88	18.2	NOT REQUIRED AS SURVEYED DURING AUTUMN SCHEDULE		
	All	987	224.1	521.4	116,851	71
<b>Totals</b>		<b>48155</b>	<b>3344.3</b>			<b>598</b>


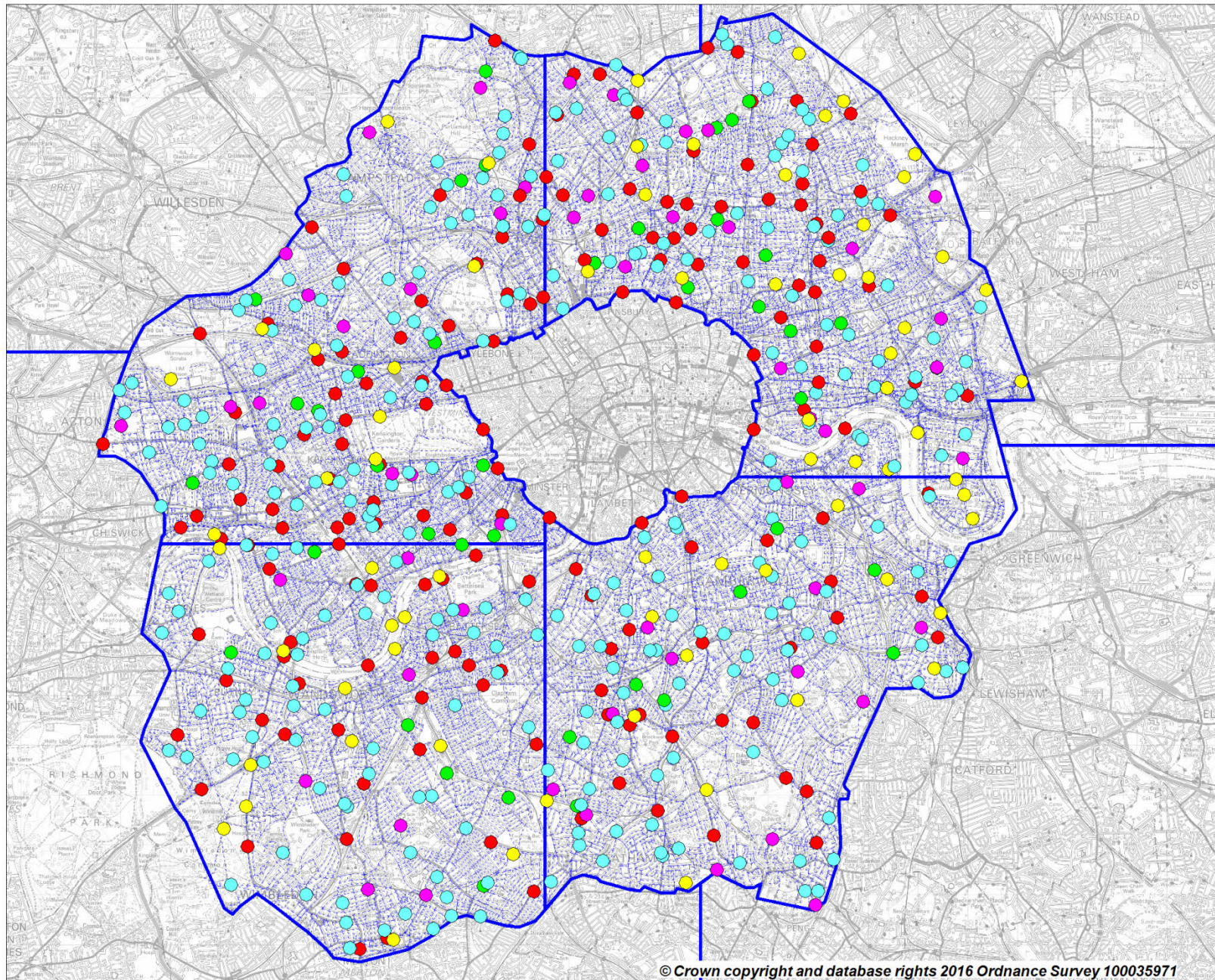
### **3.3 Selection of individual count locations to create monitoring panel to represent Inner London**

3.3.1 Figure 3 overleaf provides a map showing the geographical coverage of the baseline monitoring locations for Inner London area. Overall a panel of 600 unique locations were selected to represent an average cycle kilometre per kilometre a day metric in Inner London.

3.3.2 For the 600 count points, individual monitoring locations within each sample group were selected using random selection split across 4 geographical quadrant areas. As the population cycle flow is known for all individual 'A' road links, cycle flow stratification was applied when allocating the number of monitoring locations for each 'A' road sample group to each quadrant. For the minor road classes network coverage length was used to allocate the number of monitoring locations for each sample group to each quadrant. During the selection process a mixture of low, medium and high cycle flow sites were selected within each sample group, ensuring their flow distribution represented estimated overall cycle flow population for each sample group







### Road Space Management Outcomes, Insight & Analysis

#### Inner London cycle monitoring site by road class

- A road
- B road
- Local Street
- Minor road
- MVF





### 3.4 Calculation of measurement to be reported

- 3.4.1 The Inner London Cycle Flow for all networks will be reported as the average cycle flow per km per day. For each survey cycle this will be calculated by monitoring and measuring the daily average cycle flow in each sample group and weighting by length of overall network to produce a single aggregate statistic which represents all networks within the Inner London Area. This can be reported as a daily statistic or by peak period. *In theory the statistic is a representation of all roads, in that if you did a survey of every single link in the base network you would achieve the same measure.*

## 4 Survey method and validation

- 4.1 Currently fieldwork will jointly be undertaken by the TfL Traffic survey team and our survey contractor predominately using manual counting techniques. Each site will be surveyed once during the survey cycle which will commence when British Summer time begins and finish when the schools break up for the summer holidays. Counts will be undertaken during weekdays only, outside of schools holidays and any unusual events such as a tube strike. Counts for each site covering the 6am to 10pm period will be undertaken over a minimum of 2 separate days. Count data will be captured and recorded by 15 minute intervals and direction, with separate categories for normal cycles and cycle hire bikes. The survey programme has been designed to ensure an even number of locations and road class types are surveyed in each week. It is envisaged that once established some of the sites selected to represent the monitoring panel can be upgraded to be covered by an Automatic Cycle Counter (ACC). In the longer term this will reduce the cost of the survey programme, but careful consideration will be required to select suitable sites for upgrade
- 4.2 Validation checks carried out by the OIA monitoring team include:
- (i) Fieldwork data is keyed twice (double punched)
  - (ii) Check all sites have been surveyed in all directions, and every 15 minute period
  - (iii) For each site, direction and 15 minute period check that the number of cycle hire bikes do not exceed the number of normal bikes. Consider whether exceptions to this are acceptable due to nature of site.
  - (iv) For each site and direction check on proportion of 15 minute count compared to the all day 6am to 10pm total.
  - (v) Total for each site and direction compared to a baseline total. In future these will also be compared to previous survey totals.
  - (vi) Survey dates or checked to ensure they have not been surveyed on unexpected days
  - (vii) Overall sense check on aggregated results.
  - (viii) Validated results are finalised and loaded into a database.



### Appendix 1 – List of sites on monitoring panel with total cycles recorded for Inner London 2015 baseline survey (sorted in descending cycle flow order)

Site ID	Site name	Road class	Cycle Priority	6am to 10pm		
				Normal Cycles	Cycle hire bikes	Total cycles
43	Chelsea Embankment	A road	LCN/LCN+/NCR/Greenway	4984	186	5170
10	Tower Bridge	A road	LCN/LCN+/NCR/Greenway	4706	317	5023
159	Essex Road (Islington)	A road	None	4576	20	4596
30	Putney Bridge	A road	LCN/LCN+/NCR/Greenway	4440	26	4466
42	King's Road	A road	LCN/LCN+/NCR/Greenway	4245	94	4339
135	Kingsland Road	A road	None	4128	78	4206
52	Kensington High Street	A road	LCN/LCN+/NCR/Greenway	3674	375	4049
64	Notting Hill Gate	A road	LCN/LCN+/NCR/Greenway	3512	438	3950
66	Kensington Road	A road	LCN/LCN+/NCR/Greenway	3404	526	3930
136	Commercial Street	A road	None	3254	248	3502
145	Bethnal Green Road	A road	None	3183	260	3443
578	Thames Path Vicarage Crescent	MVF	All	3173	200	3373
151	Essex Road (Canonbury)	A road	None	3367	2	3369
586	Thames Path Hammersmith Bridge	MVF	All	3029	30	3059
57	Hampstead Road	A road	LCN/LCN+/NCR/Greenway	2850	199	3049
51	Holland Park Avenue	A road	LCN/LCN+/NCR/Greenway	2800	188	2988
147	Upper Street	A road	None	2934	2	2936
81	Stoke Newington Road	A road	Other advisory (LC guide)	2914	4	2918
16	Brixton Hill	A road	LCN/LCN+/NCR/Greenway	2895	2	2897





Site ID	Site name	Road class	Cycle Priority	6am to 10pm		
				Normal Cycles	Cycle hire bikes	Total cycles
148	New North Road	A road	None	2823	34	2857
149	Balls Pond Road	A road	None	2829	0	2829
22	New Kent Road	A road	LCN/LCN+/NCR/Greenway	2776	48	2824
56	Kentish Town Road	A road	LCN/LCN+/NCR/Greenway	2817	1	2818
19	South Lambeth Road	A road	LCN/LCN+/NCR/Greenway	2710	40	2750
138	Holloway Road	A road	None	2744	0	2744
170	Stoke Newington Church Street	B road	LCN/LCN+/NCR/Greenway	2631	0	2631
33	Battersea Bridge Road	A road	LCN/LCN+/NCR/Greenway	2409	212	2621
547	Victoria Park - Bonner Hall	MVF	All	2534	77	2611
142	Green Lanes	A road	None	2595	0	2595
89	Walworth Road	A road	None	2593	0	2593
67	Old Brompton Road	A road	LCN/LCN+/NCR/Greenway	2231	261	2492
196	Liverpool Road	B road	None	2484	0	2484
203	Lower Richmond Road	B road	None	2445	0	2445
158	Canonbury Road	A road	None	2412	0	2412
134	City Road	A road	None	2268	117	2385
555	Grand Regents Canal Shepherdess	MVF	All	2159	223	2382
26	Old Kent Road	A road	LCN/LCN+/NCR/Greenway	2369	0	2369
4	Seven Sisters Road (Finsbury Park)	A road	LCN/LCN+/NCR/Greenway	2360	0	2360
70	Hammersmith Road	A road	LCN/LCN+/NCR/Greenway	2209	137	2346
17	Brixton Road	A road	LCN/LCN+/NCR/Greenway	2321	0	2321
210	Barnsbury Road	Minor road	LCN/LCN+/NCR/Greenway	2317	2	2319





Site ID	Site name	Road class	Cycle Priority	6am to 10pm		
				Normal Cycles	Cycle hire bikes	Total cycles
341	St. Peter's Street	Local Street	Other advisory (LC guide)	2225	71	2296
2	Lea Bridge Road	A road	LCN/LCN+/NCR/Greenway	2259	2	2261
71	King Street	A road	LCN/LCN+/NCR/Greenway	2203	29	2232
9	Hackney Road	A road	LCN/LCN+/NCR/Greenway	2131	101	2232
200	Atlantic Road	B road	None	2183	0	2183
164	Dalston Lane	A road	None	2139	0	2139
13	Old Kent Road (New Cross Gate)	A road	LCN/LCN+/NCR/Greenway	2124	2	2126
160	Lower Clapton Road	A road	None	2110	0	2110
73	Hammersmith Bridge Road	A road	LCN/LCN+/NCR/Greenway	2073	30	2103
590	Queens Gate	Minor Road	LCN/LCN+/NCR/Greenway	1837	266	2103
129	Grosvenor Place	A road	None	1957	132	2089
115	Marylebone Road	A road	None	1875	191	2066
77	King's Road (Belgravia)	A road	Other advisory (LC guide)	1852	208	2060
20	Peckham Rye	A road	LCN/LCN+/NCR/Greenway	2060	0	2060
82	Cambridge Heath Road	A road	Other advisory (LC guide)	1946	101	2047
122	Camden Road	A road	None	2022	11	2033
118	Holloway Road	A road	None	2020	1	2021
35	Cedars Road	A road	LCN/LCN+/NCR/Greenway	1995	14	2009
154	Pentonville Road	A road	None	1926	82	2008
212	Drayton Park	Minor road	LCN/LCN+/NCR/Greenway	1994	2	1996
171	Columbia Road	B road	LCN/LCN+/NCR/Greenway	1811	146	1957
132	Stamford Hill	A road	None	1942	0	1942
45	Fulham Road	A road	LCN/LCN+/NCR/Greenway	1764	139	1903
161	St. Paul's Road	A road	None	1901	1	1902





Site ID	Site name	Road class	Cycle Priority	6am to 10pm		
				Normal Cycles	Cycle hire bikes	Total cycles
29	Wandsworth Bridge	A road	LCN/LCN+/NCR/Greenway	1795	102	1897
111	Junction Road	A road	None	1878	1	1879
34	Albert Bridge Road	A road	LCN/LCN+/NCR/Greenway	1693	147	1840
28	Upper Richmond Road	A road	LCN/LCN+/NCR/Greenway	1826	6	1832
197	Southgate Road	B road	None	1825	0	1825
80	Highbury Grove	A road	Other advisory (LC guide)	1767	1	1768
49	Goldhawk Road	A road	LCN/LCN+/NCR/Greenway	1737	12	1749
304	Lots Road	Local Street	LCN/LCN+/NCR/Greenway	1622	110	1732
157	Camden Road	A road	None	1708	0	1708
520	Broad Walk	MVF	All	1090	606	1696
184	Shepherdess Walk	B road	Other advisory (LC guide)	1558	124	1682
44	Clapham Common North Side	A road	LCN/LCN+/NCR/Greenway	1679	0	1679
15	Streatham High Road	A road	LCN/LCN+/NCR/Greenway	1661	8	1669
163	Mare Street	A road	None	1656	3	1659
54	Kilburn High Road (Kilburn Park)	A road	LCN/LCN+/NCR/Greenway	1652	7	1659
256	Lowndes Street	Local Street	LCN/LCN+/NCR/Greenway	1307	339	1646
225	Beaufort Street	Minor road	LCN/LCN+/NCR/Greenway	1566	76	1642
32	Battersea Park Road	A road	LCN/LCN+/NCR/Greenway	1525	92	1617
167	Ebury Bridge Road	B road	LCN/LCN+/NCR/Greenway	1561	54	1615
90	Wandsworth Road	A road	None	1538	72	1610
75	Fulham Road	A road	LCN/LCN+/NCR/Greenway	1451	153	1604
31	Lillie Road	A road	LCN/LCN+/NCR/Greenway	1485	116	1601
97	Denmark Hill	A road	None	1596	5	1601
146	Homerton High Street	A road	None	1600	0	1600





Site ID	Site name	Road class	Cycle Priority	6am to 10pm		
				Normal Cycles	Cycle hire bikes	Total cycles
105	Fulham Palace Road	A road	None	1496	79	1575
580	Thames Path Bridges Court	MVF	All	1401	170	1571
339	Downs Road	Local Street	Other advisory (LC guide)	1570	0	1570
62	Archway Road	A road	LCN/LCN+/NCR/Greenway	1564	5	1569
121	Old Brompton Road	A road	None	1330	229	1559
162	Cambridge Heath Road	A road	None	1432	112	1544
48	The Vale	A road	LCN/LCN+/NCR/Greenway	1536	2	1538
18	Stockwell Road	A road	LCN/LCN+/NCR/Greenway	1536	1	1537
24	Norwood Road	A road	LCN/LCN+/NCR/Greenway	1529	0	1529
183	Queensbridge Road	B road	Other advisory (LC guide)	1500	20	1520
41	Falcon Road	A road	LCN/LCN+/NCR/Greenway	1335	182	1517
85	Fulham High Street	A road	Other advisory (LC guide)	1462	50	1512
87	Latchmere Road	A road	Other advisory (LC guide)	1441	64	1505
116	Vauxhall Bridge Road	A road	None	1420	79	1499
219	Peckham Rye	Minor road	LCN/LCN+/NCR/Greenway	1487	0	1487
566	Burgess Park	MVF	All	1480	3	1483
534	Hackney Cut	MVF	All	1462	5	1467
181	Gordon House Road	B road	Other advisory (LC guide)	1422	0	1422
537	Thames Path Westferry Circus	MVF	All	1284	138	1422
243	Englefield Road	Minor road	None	1419	2	1421
565	Surrey Canal Path	MVF	All	1400	3	1403
104	Rocks Lane	A road	None	1380	2	1382
86	Garratt Lane	A road	Other advisory (LC guide)	1374	0	1374



Site ID	Site name	Road class	Cycle Priority	6am to 10pm		
				Normal Cycles	Cycle hire bikes	Total cycles
589	Wandsworth Common	MVF	All	1353	0	1353
107	Lavendar Hill	A road	None	1282	66	1348
189	Milkwood Road	B road	Other advisory (LC guide)	1347	0	1347
519	Grand Union Canal @ Great Western Road	MVF	All	1301	13	1314
230	Prince of Wales Road	Minor road	Other advisory (LC guide)	1290	0	1290
156	Pembury Road	A road	None	1268	0	1268
173	Cannon Street	B road	LCN/LCN+/NCR/Greenway	1137	110	1247
550	Lea Rowing Club	MVF	All	1239	0	1239
8	Well Street	A road	LCN/LCN+/NCR/Greenway	1234	1	1235
563	Brookmill Park	MVF	All	1224	2	1226
58	Eversholt Street	A road	LCN/LCN+/NCR/Greenway	1174	48	1222
53	Kilburn High Road (Brondesbury	A road	LCN/LCN+/NCR/Greenway	1222	0	1222
109	Putney Bridge Road	A road	None	1159	51	1210
133	Caledonian Road	A road	None	1204	4	1208
5	Seven Sisters Road	A road	LCN/LCN+/NCR/Greenway	1186	0	1186
125	Sloane Street	A road	None	1115	66	1181
38	Putney Hill	A road	LCN/LCN+/NCR/Greenway	1174	3	1177
258	Addison Gardens	Local Street	LCN/LCN+/NCR/Greenway	1080	96	1176
72	Wood Lane	A road	LCN/LCN+/NCR/Greenway	1136	39	1175
593	Market Road	Minor Road	LCN/LCN+/NCR/Greenway	1174	0	1174
226	Plough Road	Minor road	LCN/LCN+/NCR/Greenway	1145	29	1174
124	Edgware Road (Lisson Grove)	A road	None	1113	53	1166





Site ID	Site name	Road class	Cycle Priority	6am to 10pm		
				Normal Cycles	Cycle hire bikes	Total cycles
169	Grosvenor Crescent	B road	LCN/LCN+/NCR/Greenway	979	174	1153
192	Paddenswick Road	B road	None	1144	7	1151
214	Stoke Newington Church Street	Minor road	LCN/LCN+/NCR/Greenway	1148	0	1148
3	Burdett Road	A road	LCN/LCN+/NCR/Greenway	1104	37	1141
78	Chalk Farm Road	A road	Other advisory (LC guide)	1121	8	1129
1	Grove Road	A road	LCN/LCN+/NCR/Greenway	1089	36	1125
130	Brecknock Road	A road	None	1123	0	1123
582	Tooting Bec Athletics Track	MVF	All	1111	1	1112
232	Riversdale Road	Minor road	Other advisory (LC guide)	1105	2	1107
120	Bayswater Road	A road	None	978	123	1101
123	Edgware Road (Maida Vale)	A road	None	1037	63	1100
558	Grand Union Tow Path York Way	MVF	All	1020	72	1092
60	Sussex Gardens	A road	LCN/LCN+/NCR/Greenway	976	108	1084
205	Exhibition Road	Minor road	LCN/LCN+/NCR/Greenway	921	149	1070
234	St. James's Road	Minor road	Other advisory (LC guide)	1065	0	1065
106	Battersea Rise	A road	None	1039	26	1065
178	Windmill Road	B road	LCN/LCN+/NCR/Greenway	1057	4	1061
579	Bell Lane Creek	MVF	All	1035	25	1060
92	Lewisham Way	A road	None	1054	0	1054
11	Westferry Road	A road	LCN/LCN+/NCR/Greenway	985	68	1053
12	Dulwich Road	A road	LCN/LCN+/NCR/Greenway	1036	2	1038
172	Copenhagen Street	B road	LCN/LCN+/NCR/Greenway	1027	10	1037
191	Palace Gate	B road	None	846	190	1036
6	Hornsey Rise	A road	LCN/LCN+/NCR/Greenway	1029	1	1030





Site ID	Site name	Road class	Cycle Priority	6am to 10pm		
				Normal Cycles	Cycle hire bikes	Total cycles
276	Hanbury Street	Local Street	LCN/LCN+/NCR/Greenway	874	137	1011
14	New Cross Road	A road	LCN/LCN+/NCR/Greenway	1004	0	1004
108	Merton High Street	A road	None	981	0	981
202	North End Road	B road	None	885	83	968
84	Acre Lane	A road	Other advisory (LC guide)	959	5	964
7	York Way	A road	LCN/LCN+/NCR/Greenway	959	4	963
594	Grange Grove	Minor Road	LCN/LCN+/NCR/Greenway	957	1	958
564	Peckham Rye Park	MVF	All	958	0	958
536	Hackney Downs	MVF	All	957	0	957
529	Grand Union Canal @ Ladbroke Grove	MVF	All	943	7	950
141	Commercial Road	A road	None	845	77	922
76	Buckingham Palace Road	A road	LCN/LCN+/NCR/Greenway	850	57	907
575	Thames Path Albert Bridge	MVF	All	776	118	894
61	Great Western Road	A road	LCN/LCN+/NCR/Greenway	879	11	890
99	Norwood Road	A road	None	886	0	886
574	Bishop's Park	MVF	All	801	80	881
177	Bellevue Road	B road	LCN/LCN+/NCR/Greenway	881	0	881
150	East India Dock Road	A road	None	795	79	874
544	Limehouse Towpath	MVF	All	775	91	866
190	Royal Hospital Road	B road	Other advisory (LC guide)	793	68	861
50	Shepherd's Bush Road	A road	LCN/LCN+/NCR/Greenway	818	42	860
110	Poynders Road	A road	None	854	0	854
137	Upper Clapton Road	A road	None	853	0	853





Site ID	Site name	Road class	Cycle Priority	6am to 10pm		
				Normal Cycles	Cycle hire bikes	Total cycles
266	Trussley Road	Local Street	LCN/LCN+/NCR/Greenway	835	15	850
27	Parkside High Street	A road	LCN/LCN+/NCR/Greenway	841	0	841
179	Sydney Street	B road	Other advisory (LC guide)	740	97	837
143	Graham Road	A road	None	832	2	834
128	Park Lane	A road	None	751	82	833
524	Paddington Canal Tow Path	MVF	All	820	10	830
195	Manor Road	B road	None	824	1	825
215	Lauriston Road	Minor road	LCN/LCN+/NCR/Greenway	813	2	815
153	Amhurst Park	A road	None	811	2	813
101	Tooting Bec Road	A road	None	813	0	813
63	Albany Street	A road	LCN/LCN+/NCR/Greenway	757	39	796
175	Southampton Way	B road	LCN/LCN+/NCR/Greenway	796	0	796
522	Thames Path North Hammersmith	MVF	All	758	25	783
113	Holland Road	A road	None	743	40	783
531	Finsbury Park Oxford Road entrance	MVF	All	780	0	780
358	Landor Road	Local Street	Other advisory (LC guide)	774	2	776
332	Old Church Street	Local Street	Other advisory (LC guide)	677	94	771
596	Akerman Road	Minor Road	LCN/LCN+/NCR/Greenway	771	0	771
198	Albion Road	B road	None	771	0	771
55	Haverstock Hill	A road	LCN/LCN+/NCR/Greenway	769	0	769
21	Kennington Lane	A road	LCN/LCN+/NCR/Greenway	659	107	766
591	Leighton Road	Minor Road	LCN/LCN+/NCR/Greenway	763	0	763



Site ID	Site name	Road class	Cycle Priority	6am to 10pm		
				Normal Cycles	Cycle hire bikes	Total cycles
180	Porchester Road	B road	Other advisory (LC guide)	704	45	749
102	Trinity Road	A road	None	740	2	742
273	Northchurch Road	Local Street	LCN/LCN+/NCR/Greenway	738	0	738
241	Bramley Road	Minor road	None	734	1	735
199	Kings Avenue	B road	None	729	4	733
274	Churchill Place	Local Street	LCN/LCN+/NCR/Greenway	702	27	729
521	Grand Union Canal @ Regents Park	MVF	All	646	82	728
229	Ebury Bridge	Minor road	Other advisory (LC guide)	653	70	723
204	Bedford Hill	B road	None	720	0	720
323	Grafton Road	Local Street	Other advisory (LC guide)	713	0	713
302	Lambert Road	Local Street	LCN/LCN+/NCR/Greenway	711	0	711
131	Harrow Road	A road	None	691	17	708
218	Brixton Water Lane	Minor road	LCN/LCN+/NCR/Greenway	696	0	696
206	Highgate West Hill	Minor road	LCN/LCN+/NCR/Greenway	694	0	694
185	Dunbridge Street	B road	Other advisory (LC guide)	633	61	694
186	Globe Road	B road	Other advisory (LC guide)	658	34	692
46	Buckhold Road	A road	LCN/LCN+/NCR/Greenway	680	6	686
166	Lisson Grove	B road	LCN/LCN+/NCR/Greenway	594	89	683
59	Prince Albert Road	A road	LCN/LCN+/NCR/Greenway	650	31	681
307	Keswick Road	Local Street	LCN/LCN+/NCR/Greenway	680	0	680
37	West Hill	A road	LCN/LCN+/NCR/Greenway	679	0	679
330	Harrington Gardens	Local Street	Other advisory (LC guide)	584	79	663
201	Brockley Road	B road	None	658	0	658





Site ID	Site name	Road class	Cycle Priority	6am to 10pm		
				Normal Cycles	Cycle hire bikes	Total cycles
272	Dalmeny Road	Local Street	LCN/LCN+/NCR/Greenway	654	0	654
69	Warwick Road	A road	LCN/LCN+/NCR/Greenway	594	56	650
249	Munster Road	Minor road	None	601	49	650
320	Embankment Putney	Local Street	LCN/LCN+/NCR/Greenway	638	7	645
556	Queen Elizabeth Park Greenway	MVF	All	628	16	644
127	Bishop's Bridge Road	A road	None	535	108	643
155	Victoria Park Road	A road	None	590	51	641
269	York Gate	Local Street	LCN/LCN+/NCR/Greenway	585	56	641
310	Star Road	Local Street	LCN/LCN+/NCR/Greenway	583	57	640
311	West Side Common	Local Street	LCN/LCN+/NCR/Greenway	637	0	637
25	London Road	A road	LCN/LCN+/NCR/Greenway	631	0	631
572	Brockwell Park	MVF	All	623	0	623
298	Dulwich Park - Court Lane Gate	Local Street	LCN/LCN+/NCR/Greenway	612	0	612
576	Inner Park Ride	MVF	All	609	0	609
95	Tulse Hill	A road	None	609	0	609
236	Asylum Road	Minor road	Other advisory (LC guide)	601	0	601
286	Downs Park Road	Local Street	LCN/LCN+/NCR/Greenway	598	2	600
144	The Highway	A road	None	555	42	597
317	Danebury Avenue	Local Street	LCN/LCN+/NCR/Greenway	591	3	594
39	Morden Road	A road	LCN/LCN+/NCR/Greenway	586	0	586
223	Blackshaw Road	Minor road	LCN/LCN+/NCR/Greenway	578	0	578
237	Emmanuel Road	Minor road	Other advisory (LC guide)	574	0	574
319	Winslow Road	Local Street	LCN/LCN+/NCR/Greenway	526	47	573
577	Brompton Cemetery	MVF	All	454	117	571



Site ID	Site name	Road class	Cycle Priority	6am to 10pm		
				Normal Cycles	Cycle hire bikes	Total cycles
391	Elvaston Place	Local Street	None	496	66	562
83	East Dulwich Road	A road	Other advisory (LC guide)	556	0	556
318	Beechcroft Road	Local Street	LCN/LCN+/NCR/Greenway	554	2	556
165	Southampton Road	B road	LCN/LCN+/NCR/Greenway	554	0	554
300	Elmira Street	Local Street	LCN/LCN+/NCR/Greenway	549	0	549
343	Fairbridge Road	Local Street	Other advisory (LC guide)	542	0	542
290	Aldebert Terrace	Local Street	LCN/LCN+/NCR/Greenway	523	16	539
94	Dulwich Common	A road	None	537	0	537
246	Marsh Wall	Minor road	None	501	29	530
301	Bellenden Road	Local Street	LCN/LCN+/NCR/Greenway	522	0	522
412	Barnabas Road	Local Street	None	517	0	517
281	Three Mill Lane	Local Street	LCN/LCN+/NCR/Greenway	503	8	511
312	Battersea Park - Sun Gate	Local Street	LCN/LCN+/NCR/Greenway	456	55	511
139	Crouch Hill	A road	None	509	0	509
345	Southwold Road	Local Street	Other advisory (LC guide)	507	0	507
264	Boltons Place	Local Street	LCN/LCN+/NCR/Greenway	398	108	506
532	Hertford Union Canal	MVF	All	489	16	505
431	Riversdale Road	Local Street	None	502	0	502
242	Tollington Park	Minor road	None	502	0	502
216	Plumbers Row	Minor road	LCN/LCN+/NCR/Greenway	458	44	502
485	Greyhound Road	Local Street	None	445	55	500
235	Leigham Court Road	Minor road	Other advisory (LC guide)	499	0	499
592	Bow Common Lane	Minor Road	LCN/LCN+/NCR/Greenway	450	43	493
187	Sternhold Avenue	B road	Other advisory (LC guide)	492	0	492





Site ID	Site name	Road class	Cycle Priority	6am to 10pm		
				Normal Cycles	Cycle hire bikes	Total cycles
313	Ranelagh Gardens	Local Street	LCN/LCN+/NCR/Greenway	441	46	487
373	Prince Consort Road	Local Street	None	375	111	486
263	Brackenbury Road	Local Street	LCN/LCN+/NCR/Greenway	480	6	486
211	Campbell Road	Minor road	LCN/LCN+/NCR/Greenway	473	11	484
40	Durnsford Road	A road	LCN/LCN+/NCR/Greenway	483	0	483
96	Lausanne Road	A road	None	478	0	478
356	Crystal Palace Road	Local Street	Other advisory (LC guide)	476	0	476
584	King George's Park	MVF	All	472	2	474
47	Scrubs Lane	A road	LCN/LCN+/NCR/Greenway	461	0	461
114	Cromwell Road	A road	None	398	63	461
88	Mitcham Lane	A road	Other advisory (LC guide)	461	0	461
527	Holland Walk	MVF	All	416	38	454
79	Park Road	A road	Other advisory (LC guide)	370	81	451
193	Kensington Park Road	B road	None	411	39	450
548	Clissold Park	MVF	All	445	0	445
585	Merton Abbey	MVF	All	431	0	431
583	Tibbet's Corner	MVF	All	429	0	429
208	South Africa Road	Minor road	LCN/LCN+/NCR/Greenway	424	3	427
257	Marloes Road	Local Street	LCN/LCN+/NCR/Greenway	354	73	427
174	Rolls Road	B road	LCN/LCN+/NCR/Greenway	425	0	425
271	Park Village East	Local Street	LCN/LCN+/NCR/Greenway	391	30	421
112	Harrow Road	A road	None	419	2	421
119	Wellington Road	A road	None	358	57	415
98	Lordship Lane	A road	None	413	0	413



Site ID	Site name	Road class	Cycle Priority	6am to 10pm		
				Normal Cycles	Cycle hire bikes	Total cycles
295	John Ruskin Street	Local Street	LCN/LCN+/NCR/Greenway	411	1	412
93	Christchurch Road	A road	None	410	2	412
449	St. George's Way	Local Street	None	402	0	402
224	Aboyne Road	Minor road	LCN/LCN+/NCR/Greenway	400	0	400
23	Rotherhithe New Road	A road	LCN/LCN+/NCR/Greenway	396	2	398
220	Wickham Road	Minor road	LCN/LCN+/NCR/Greenway	397	0	397
361	Stewart's Road	Local Street	Other advisory (LC guide)	379	17	396
348	Lyham Road	Local Street	Other advisory (LC guide)	393	0	393
65	Kensington Church Street	A road	LCN/LCN+/NCR/Greenway	356	37	393
255	Addison Avenue	Local Street	LCN/LCN+/NCR/Greenway	358	35	393
386	Radnor Place	Local Street	None	352	40	392
539	Pepper Street	MVF	All	320	67	387
552	Limehouse Cut	MVF	All	380	7	387
325	Sandall Road	Local Street	Other advisory (LC guide)	386	0	386
36	Kingston Road	A road	LCN/LCN+/NCR/Greenway	368	9	377
344	Glyn Road	Local Street	Other advisory (LC guide)	374	1	375
533	Thames Path Fulford Street	MVF	All	369	0	369
248	Herne Hill Road	Minor road	None	365	0	365
567	Dulwich Sports Ground	MVF	All	351	13	364
432	Rendlesham Road	Local Street	None	362	0	362
434	Mount Pleasant Lane	Local Street	None	357	1	358
176	Rectory Lane	B road	LCN/LCN+/NCR/Greenway	357	0	357
251	Hamilton Terrace	Local Street	LCN/LCN+/NCR/Greenway	347	9	356
168	Ladbroke Grove (South)	B road	LCN/LCN+/NCR/Greenway	339	15	354





Site ID	Site name	Road class	Cycle Priority	6am to 10pm		
				Normal Cycles	Cycle hire bikes	Total cycles
559	Ruskin Park Northway Road	MVF	All	352	0	352
188	Sanford Street	B road	Other advisory (LC guide)	349	0	349
303	Spa Road	Local Street	LCN/LCN+/NCR/Greenway	349	0	349
308	Telegraph Road	Local Street	LCN/LCN+/NCR/Greenway	340	3	343
340	Craven Park Road	Local Street	Other advisory (LC guide)	342	0	342
496	Woodlawn Road	Local Street	None	317	25	342
292	Brayards Road	Local Street	LCN/LCN+/NCR/Greenway	340	0	340
239	Fernhead Road	Minor road	None	337	2	339
331	Avonmore Road	Local Street	Other advisory (LC guide)	321	15	336
551	Well Street Common	MVF	All	333	0	333
370	St. Mark's Road	Local Street	None	325	8	333
349	Ferndale Road	Local Street	Other advisory (LC guide)	329	4	333
454	Upland Road	Local Street	None	330	0	330
541	Highbury Fields	MVF	All	329	0	329
253	Coningham Road	Local Street	LCN/LCN+/NCR/Greenway	328	1	329
438	Watney Street	Local Street	None	307	20	327
554	Leyton Marshes	MVF	All	323	2	325
540	Bow Creek	MVF	All	325	0	325
68	Earl's Court Road	A road	LCN/LCN+/NCR/Greenway	283	41	324
270	Kensal Road	Local Street	LCN/LCN+/NCR/Greenway	320	3	323
91	South Croxted Road	A road	None	321	0	321
354	Manor Place	Local Street	Other advisory (LC guide)	311	8	319
314	Hazlewell Road	Local Street	LCN/LCN+/NCR/Greenway	319	0	319
329	Blythe Road	Local Street	Other advisory (LC guide)	289	29	318



Site ID	Site name	Road class	Cycle Priority	6am to 10pm		
				Normal Cycles	Cycle hire bikes	Total cycles
228	Salisbury Road	Minor road	Other advisory (LC guide)	316	2	318
535	Hamlets Way	MVF	All	295	22	317
299	Leander Road	Local Street	LCN/LCN+/NCR/Greenway	316	0	316
227	Elgin Avenue	Minor road	Other advisory (LC guide)	311	2	313
100	Kirkdale	A road	None	310	1	311
74	Great West Road	A road	LCN/LCN+/NCR/Greenway	311	0	311
569	Woodpecker Road	MVF	All	310	0	310
305	Ravensbury Road	Local Street	LCN/LCN+/NCR/Greenway	307	0	307
279	Newell Street	Local Street	LCN/LCN+/NCR/Greenway	301	5	306
363	Bagleys Lane	Local Street	Other advisory (LC guide)	283	23	306
265	Croftdown Road	Local Street	LCN/LCN+/NCR/Greenway	305	0	305
581	Wimbledon Common Windmill Road	MVF	All	302	0	302
420	Florence Road	Local Street	None	302	0	302
549	Mile End Park South	MVF	All	268	32	300
291	Leigham Vale	Local Street	LCN/LCN+/NCR/Greenway	297	0	297
375	Prebend Gardens	Local Street	None	294	0	294
528	Hampstead Heath Gordon House Road	MVF	All	294	0	294
238	Prince of Wales Drive	Minor road	Other advisory (LC guide)	256	35	291
430	Tottenham Road	Local Street	None	286	4	290
388	Dartmouth Park Road	Local Street	None	289	1	290
446	Nigel Road	Local Street	None	290	0	290
350	Spring Hill	Local Street	Other advisory (LC guide)	289	0	289





Site ID	Site name	Road class	Cycle Priority	6am to 10pm		
				Normal Cycles	Cycle hire bikes	Total cycles
557	Ornamental Canal	MVF	All	233	55	288
366	Sutherland Grove	Local Street	Other advisory (LC guide)	286	0	286
231	Hazellville Road	Minor road	Other advisory (LC guide)	279	1	280
390	Marlborough Place	Local Street	None	254	25	279
398	Courtfield Road	Local Street	None	231	48	279
489	Klea Avenue	Local Street	None	279	0	279
259	Maitland Park Road	Local Street	LCN/LCN+/NCR/Greenway	276	2	278
371	Lennox Gardens	Local Street	None	231	46	277
207	East Acton Lane	Minor road	LCN/LCN+/NCR/Greenway	274	0	274
542	Three Mills Green	MVF	All	273	0	273
416	Lennox Road	Local Street	None	266	2	268
464	Cleaver Square	Local Street	None	255	13	268
250	Queens Road	Minor road	None	267	1	268
588	Tooting Bec Common	MVF	All	267	0	267
379	Acacia Road	Local Street	None	257	9	266
140	Victoria Park Road	A road	None	263	0	263
182	North Road	B road	Other advisory (LC guide)	262	0	262
306	Culvert Road	Local Street	LCN/LCN+/NCR/Greenway	229	30	259
447	Bird in Bush Road	Local Street	None	258	1	259
530	Hackney Marsh East	MVF	All	253	3	256
117	Talgarth Road	A road	None	246	9	255
245	Waterden Road	Minor road	None	252	1	253
254	Fellows Road	Local Street	LCN/LCN+/NCR/Greenway	250	0	250
126	Pembridge Villas	A road	None	213	37	250



Site ID	Site name	Road class	Cycle Priority	6am to 10pm		
				Normal Cycles	Cycle hire bikes	Total cycles
347	Barrington Road	Local Street	Other advisory (LC guide)	249	0	249
252	Derry Street	Local Street	LCN/LCN+/NCR/Greenway	180	69	249
543	Haggerston Park	MVF	All	244	5	249
359	Avondale Rise	Local Street	Other advisory (LC guide)	244	0	244
244	North Road	Minor road	None	236	1	237
407	Piper Close	Local Street	None	236	0	236
597	Augustus Road	Minor Road	LCN/LCN+/NCR/Greenway	235	0	235
493	Shuttleworth Road	Local Street	None	214	18	232
322	Princes Way	Local Street	LCN/LCN+/NCR/Greenway	227	0	227
194	Mortimer Road	B road	None	226	1	227
374	Spring Place	Local Street	None	225	1	226
382	Lady Margaret Road	Local Street	None	224	0	224
426	Turner Street	Local Street	None	201	23	224
453	York Hill	Local Street	None	222	0	222
427	Wilberforce Road	Local Street	None	221	0	221
353	Poplar Walk	Local Street	Other advisory (LC guide)	218	0	218
400	Lodge Road	Local Street	None	184	32	216
441	Kyverdale Road	Local Street	None	216	0	216
324	Valletta Road	Local Street	Other advisory (LC guide)	214	1	215
209	Circus Road	Minor road	LCN/LCN+/NCR/Greenway	194	21	215
277	Hassett Road	Local Street	LCN/LCN+/NCR/Greenway	214	0	214
213	Wapping High Street	Minor road	LCN/LCN+/NCR/Greenway	146	65	211
334	Devonshire Terrace	Local Street	Other advisory (LC guide)	137	68	205
466	Edgar Kail Way	Local Street	None	205	0	205





Site ID	Site name	Road class	Cycle Priority	6am to 10pm		
				Normal Cycles	Cycle hire bikes	Total cycles
499	Erpingham Road	Local Street	None	205	0	205
486	Coverton Road	Local Street	None	203	0	203
417	Aston Street	Local Street	None	179	24	203
342	Malcolm Road	Local Street	Other advisory (LC guide)	188	11	199
285	Vartry Road	Local Street	LCN/LCN+/NCR/Greenway	199	0	199
297	McNeil Road	Local Street	LCN/LCN+/NCR/Greenway	197	0	197
562	Southwark Park	MVF	All	196	1	197
478	De Crespigny Park	Local Street	None	196	0	196
414	Thomas Road	Local Street	None	188	8	196
287	Mastmaker Road	Local Street	LCN/LCN+/NCR/Greenway	178	18	196
240	West Heath Road	Minor road	None	195	0	195
221	Sydenham Hill	Minor road	LCN/LCN+/NCR/Greenway	194	0	194
433	Ellingfort Road	Local Street	None	192	2	194
467	Union Grove	Local Street	None	182	10	192
103	Roehampton Lane	A road	None	192	0	192
335	Chester Road	Local Street	Other advisory (LC guide)	191	0	191
278	Wolseley Street	Local Street	LCN/LCN+/NCR/Greenway	187	0	187
385	Dart Street	Local Street	None	180	4	184
355	Telford Avenue	Local Street	Other advisory (LC guide)	183	0	183
546	North Millfields Recreation Ground	MVF	All	182	0	182
474	Verney Road	Local Street	None	181	1	182
553	Adelphi Court	MVF	All	180	0	180
470	Hillyard Street	Local Street	None	178	1	179



Site ID	Site name	Road class	Cycle Priority	6am to 10pm		
				Normal Cycles	Cycle hire bikes	Total cycles
352	Radbourne Road	Local Street	Other advisory (LC guide)	176	0	176
509	Trinity Road	Local Street	None	176	0	176
337	Kingswood Avenue	Local Street	Other advisory (LC guide)	173	1	174
296	Fawnbrake Avenue	Local Street	LCN/LCN+/NCR/Greenway	172	0	172
351	Lynton Road	Local Street	Other advisory (LC guide)	168	2	170
506	Cleveland Road	Local Street	None	169	0	169
326	Parliament Hill	Local Street	Other advisory (LC guide)	169	0	169
315	Devonshire Road	Local Street	LCN/LCN+/NCR/Greenway	169	0	169
439	Pearson Street	Local Street	None	160	7	167
233	Wapping Lane	Minor road	Other advisory (LC guide)	141	26	167
289	Pendennis Road	Local Street	LCN/LCN+/NCR/Greenway	165	0	165
501	Mount Road	Local Street	None	164	0	164
481	Chartfield Avenue	Local Street	None	160	0	160
406	Gibson Square	Local Street	None	158	0	158
282	Ottaway Street	Local Street	LCN/LCN+/NCR/Greenway	157	0	157
333	Lawn Road	Local Street	Other advisory (LC guide)	156	0	156
405	Mansford Street	Local Street	None	154	2	156
247	Lawrie Park Road	Minor road	None	156	0	156
505	Candahar Road	Local Street	None	148	6	154
364	Brayburne Avenue	Local Street	Other advisory (LC guide)	149	3	152
435	Alderney Road	Local Street	None	134	18	152
568	Island Gardens Millwall Park	MVF	All	145	6	151
517	Webbs Road	Local Street	None	149	2	151
368	Australia Road	Local Street	None	141	8	149





Site ID	Site name	Road class	Cycle Priority	6am to 10pm		
				Normal Cycles	Cycle hire bikes	Total cycles
222	Gipsy Road	Minor road	LCN/LCN+/NCR/Greenway	148	0	148
428	Cornwallis Road	Local Street	None	142	0	142
444	Amelia Street	Local Street	None	141	0	141
526	Wormwood Scrubs Baybrook St	MVF	All	140	0	140
545	Bonding Yard Walk	MVF	All	137	2	139
411	Cresset Road	Local Street	None	139	0	139
316	Byegrove Road	Local Street	LCN/LCN+/NCR/Greenway	137	0	137
217	Surrey Quays Road	Minor road	LCN/LCN+/NCR/Greenway	135	0	135
372	Clarence Way	Local Street	None	135	0	135
595	Brenchley Gardens	Minor Road	LCN/LCN+/NCR/Greenway	135	0	135
152	Rotherhithe Tunnel	A road	None	133	1	134
525	Hampstead Heath Spaniards Rd	MVF	All	133	0	133
475	Clifton Way	Local Street	None	129	0	129
399	Wilmot Place	Local Street	None	128	1	129
518	Lilestone Street	Local Street	None	101	26	127
268	The Approach	Local Street	LCN/LCN+/NCR/Greenway	126	0	126
436	Mayton Street	Local Street	None	123	1	124
471	Deronda Road	Local Street	None	124	0	124
459	Mervan Road	Local Street	None	119	3	122
487	Wix's Lane	Local Street	None	122	0	122
403	Galloway Road	Local Street	None	120	1	121
336	Friars Place Lane	Local Street	Other advisory (LC guide)	118	0	118
321	Melville Road	Local Street	LCN/LCN+/NCR/Greenway	117	0	117
561	Kennington Park	MVF	All	115	2	117



Site ID	Site name	Road class	Cycle Priority	6am to 10pm		
				Normal Cycles	Cycle hire bikes	Total cycles
408	Matilda Street	Local Street	None	114	0	114
424	St. Paul Street	Local Street	None	114	0	114
381	Sedgeford Road	Local Street	None	114	0	114
437	Chalton Street	Local Street	None	109	3	112
419	Lyal Road	Local Street	None	99	12	111
465	Mayflower Road	Local Street	None	107	0	107
362	Link Road	Local Street	Other advisory (LC guide)	105	0	105
288	Kerbey Street	Local Street	LCN/LCN+/NCR/Greenway	97	8	105
309	Montague Road	Local Street	LCN/LCN+/NCR/Greenway	104	0	104
479	Sunnyhill Road	Local Street	None	103	0	103
498	Smallwood Road	Local Street	None	101	2	103
377	Allen Street	Local Street	None	89	13	102
484	Gertrude Street	Local Street	None	101	0	101
392	Langler Road	Local Street	None	100	0	100
280	Rotherhithe Street	Local Street	LCN/LCN+/NCR/Greenway	96	2	98
383	Hans Place	Local Street	None	83	12	95
418	Shore Place	Local Street	None	95	0	95
275	Highbury Hill	Local Street	LCN/LCN+/NCR/Greenway	94	0	94
395	Cumberland Street	Local Street	None	85	9	94
477	Athlone Road	Local Street	None	92	0	92
415	Stonefield Street	Local Street	None	91	0	91
494	Forfar Road	Local Street	None	91	0	91
422	Hawes Street	Local Street	None	89	0	89
328	Ladbroke Road	Local Street	Other advisory (LC guide)	87	2	89





Site ID	Site name	Road class	Cycle Priority	6am to 10pm		
				Normal Cycles	Cycle hire bikes	Total cycles
262	Wakeman Road	Local Street	LCN/LCN+/NCR/Greenway	85	2	87
293	Breakspears Road	Local Street	LCN/LCN+/NCR/Greenway	87	0	87
514	Ackmar Road	Local Street	None	79	7	86
410	Lenthall Road	Local Street	None	81	0	81
495	Esmon Street	Local Street	None	72	8	80
503	Stanley Grove	Local Street	None	73	7	80
511	Ramsdale Road	Local Street	None	80	0	80
510	Grimston Road	Local Street	None	74	5	79
490	Lowther Road	Local Street	None	76	2	78
423	Barnes Street	Local Street	None	72	6	78
378	Hillgate Street	Local Street	None	69	6	75
482	Brookwood Road	Local Street	None	73	2	75
283	Lagado Mews	Local Street	LCN/LCN+/NCR/Greenway	72	1	73
260	Northwood Road	Local Street	LCN/LCN+/NCR/Greenway	73	0	73
587	Thames Path Imperial Wharf	MVF	All	61	11	72
457	Paulet Road	Local Street	None	72	0	72
462	Blairderry Road	Local Street	None	69	0	69
394	Ladbroke Square	Local Street	None	48	21	69
504	Lake Road	Local Street	None	68	0	68
443	Marmont Road	Local Street	None	67	0	67
492	Sellincourt Road	Local Street	None	64	0	64
402	Marylands Road	Local Street	None	61	3	64
425	Zetland Street	Local Street	None	61	3	64
429	Reardon Street	Local Street	None	40	23	63



Site ID	Site name	Road class	Cycle Priority	6am to 10pm		
				Normal Cycles	Cycle hire bikes	Total cycles
516	Trinity Church Road	Local Street	None	63	0	63
294	Crystal Palace Park - Sydenham	Local Street	LCN/LCN+/NCR/Greenway	63	0	63
512	Santos Road	Local Street	None	52	11	63
442	Aylward Street	Local Street	None	51	11	62
338	Spanby Road	Local Street	Other advisory (LC guide)	58	2	60
508	Ellerton Road	Local Street	None	59	0	59
421	Gill Street	Local Street	None	51	7	58
523	Kensington Gardens North	MVF	All	27	29	56
365	Wildcroft Road	Local Street	Other advisory (LC guide)	55	0	55
367	Brisbane Avenue	Local Street	Other advisory (LC guide)	55	0	55
393	Sirdar Road	Local Street	None	52	3	55
376	Scott's Road	Local Street	None	52	2	54
346	Moray Road	Local Street	Other advisory (LC guide)	54	0	54
401	Glenilla Road	Local Street	None	52	0	52
380	Cumberland Place	Local Street	None	47	3	50
456	St. James's Crescent	Local Street	None	47	1	48
480	Richborne Terrace	Local Street	None	48	0	48
497	Parkstead Road	Local Street	None	42	4	46
384	Holland Park Road	Local Street	None	42	4	46
369	Sundew Avenue	Local Street	None	45	0	45
461	Edward Place	Local Street	None	45	0	45
571	Hilly Fields Park	MVF	All	45	0	45
570	Myatt's Fields	MVF	All	44	0	44
560	Crossharbour Underpass	MVF	All	38	6	44





Site ID	Site name	Road class	Cycle Priority	6am to 10pm		
				Normal Cycles	Cycle hire bikes	Total cycles
267	Malvern Road	Local Street	LCN/LCN+/NCR/Greenway	39	4	43
284	Goldington Crescent	Local Street	LCN/LCN+/NCR/Greenway	39	4	43
387	Durham Terrace	Local Street	None	41	2	43
483	Lyveden Road	Local Street	None	42	0	42
473	Dockers Tanner Road	Local Street	None	36	6	42
389	Rutland Gate	Local Street	None	22	20	42
357	St. Julian's Farm Road	Local Street	Other advisory (LC guide)	42	0	42
458	Peabody Estate	Local Street	None	41	0	41
515	Maxwell Road	Local Street	None	35	4	39
460	Scawen Road	Local Street	None	38	0	38
468	Thornlaw Road	Local Street	None	35	2	37
451	Kingscourt Road	Local Street	None	36	0	36
448	Ansdell Road	Local Street	None	36	0	36
261	Lyncroft Gardens	Local Street	LCN/LCN+/NCR/Greenway	36	0	36
488	Noyna Road	Local Street	None	34	2	36
513	Tangley Grove	Local Street	None	34	0	34
396	Milton Park	Local Street	None	33	0	33
413	Duff Street	Local Street	None	26	6	32
463	Thorpewood Avenue	Local Street	None	31	0	31
491	Atheldene Road	Local Street	None	31	0	31
360	Auckland Hill	Local Street	Other advisory (LC guide)	31	0	31
452	Glaisher Street	Local Street	None	30	0	30
500	Norman Road	Local Street	None	29	0	29
404	Fawley Road	Local Street	None	28	1	29



Site ID	Site name	Road class	Cycle Priority	6am to 10pm		
				Normal Cycles	Cycle hire bikes	Total cycles
472	Babington Road	Local Street	None	29	0	29
538	Gillespie Park	MVF	All	27	0	27
455	Montague Avenue	Local Street	None	26	0	26
397	The Fairway	Local Street	None	25	0	25
440	St. John's Road	Local Street	None	25	0	25
573	Norwood Park	MVF	All	25	0	25
502	Aslett Street	Local Street	None	22	2	24
469	Bowen Drive	Local Street	None	22	0	22
327	Cambridge Gardens	Local Street	Other advisory (LC guide)	20	0	20
476	Longton Avenue	Local Street	None	19	0	19
507	Somerset Road	Local Street	None	16	0	16
409	Surrey Water Road	Local Street	None	10	0	10
445	Shell Road	Local Street	None	8	0	8
450	Springfield Road	Local Street	None	4	0	4