

LEGEND

Existing road marking to be renewed

TSRGD Diag. No
Additional information
Dimensions

Existing road marking to be removed

TSRGD Diag. No
Additional information
Dimensions

Proposed road marking - White Cycle Sign Symbol

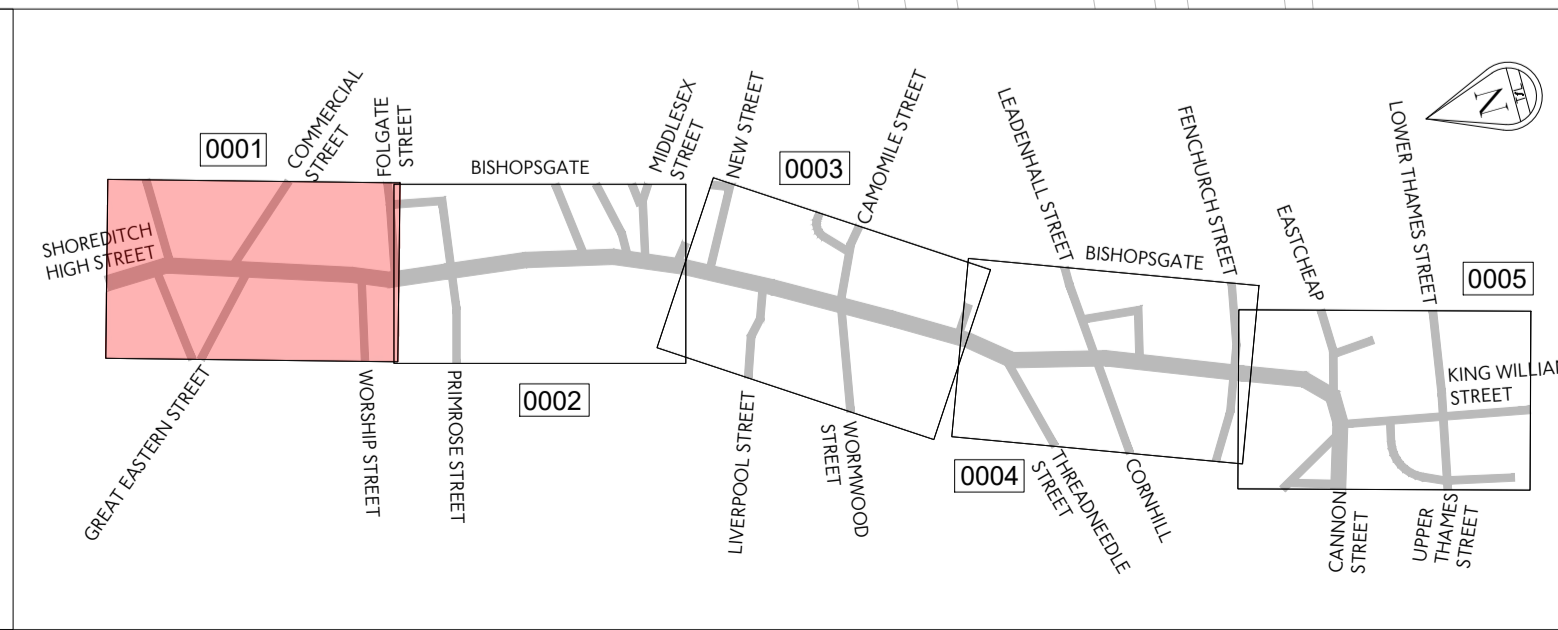
TSRGD Diag. No
Additional information
Dimensions

SP Sign and post to be removed or covered

SP Proposed sign and post

SP Remove sign and set aside for reuse on existing post with post extension or rotate sign plate to face carriageway on existing post

- NOTES**
- All road markings and dimensions in the drawing are indicative. On site checks required at detailed design stage.
 - All lining and signing to be in accordance with the current traffic signs regulations and general directions (TSRGD).
 - All dimensions in metres, unless otherwise stated.
 - Road markings to be refreshed or masked to existing widths.
 - Critical dimensions to be checked at detailed design stage.
 - Layouts are indicative only.
 - This drawing is to be read in conjunction with drawing 3877002-TFL-PRD-00-DR-TE-01
 - Drawing based on number of sources
 - Monument junction topographical survey from 2019
 - Monument to Wormwood Street - topographical survey from 2014
 - Cornhill / Leadenhall St junction - As Built drawings from 2019
 - Wormwood Street to Worship Street - topographical survey from 2016
 - Great Eastern Street / Commercial street junction - Ordnance Survey base
- The drawings may not be up-to-date and some elements of the street furniture may not be shown on the survey. Some manual amendments have been made to tie-in various CAD drawings to reflect what's currently on site.
9. Existing temporary build-outs have not been surveyed. The build-out layouts in this plan are indicative only and are based on the contractor's detailed design from 2020



Transport for London
TfL Engineering

TRAFFIC DESIGN ENGINEERING

197 Blackfriars Road
LONDON SE1 8NJ

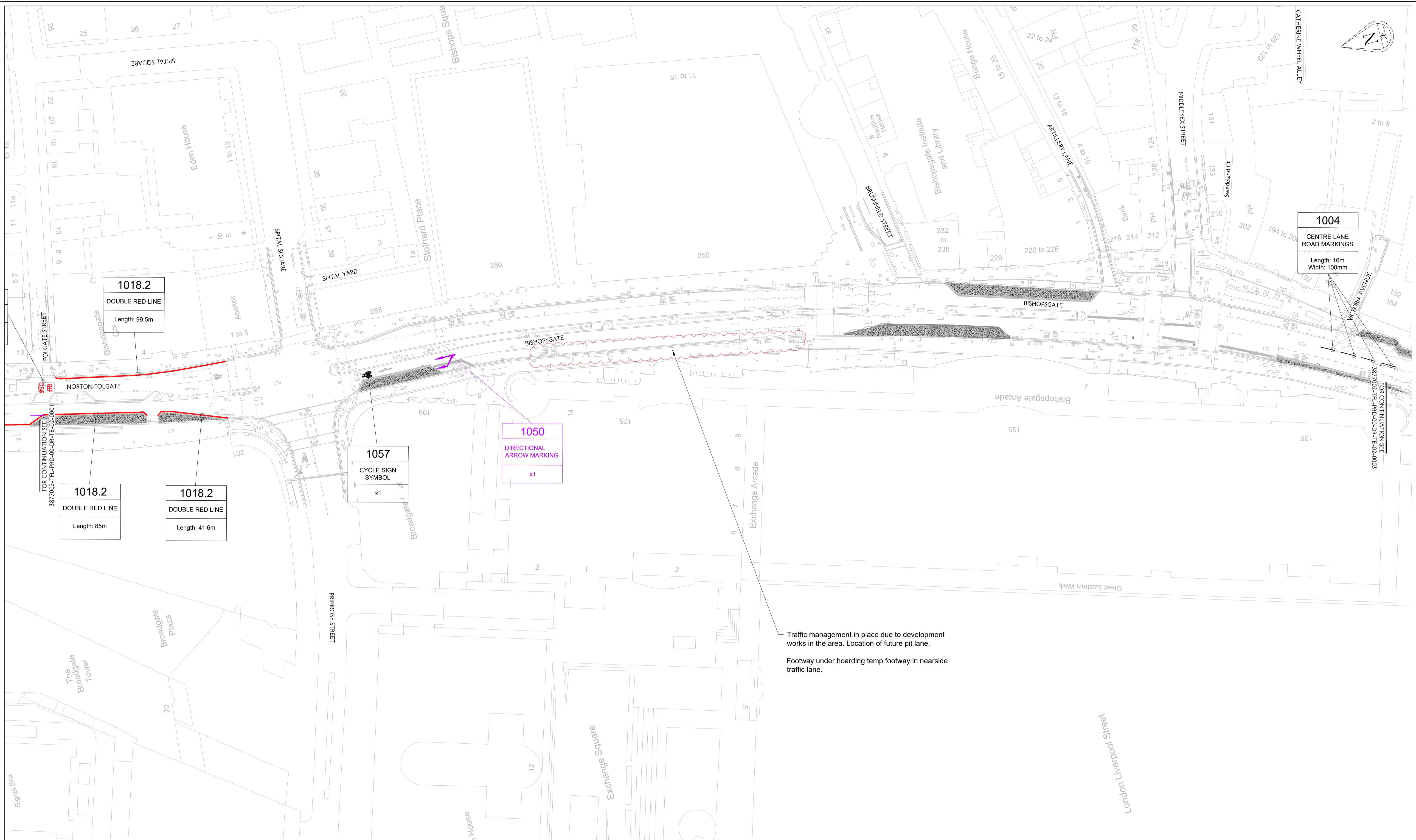
CITY OF LONDON
GRACECHURCH STREET / BISHOPSGATE

REFRESHING ROAD MARKINGS

date	scale	dm	chk	app	sheet no
JUL 22	1:500 @ A1	AV	TW	MA	01 OF 05
submittal					revision
D3					P00.3

drawing No
3877002-TFL-PRD-00-DR-TE-02-0001

FOR CONTRACTOR DESIGN



1004
CENTRE LANE
ROAD MARKINGS
Length: 16m
Width: 100mm

1018.2
DOUBLE RED LINE
Length: 99.5m

1050
DIRECTIONAL
ARROW MARKING
x1

1057
CYCLE SIGN
SYMBOL
x1

1018.2
DOUBLE RED LINE
Length: 85m

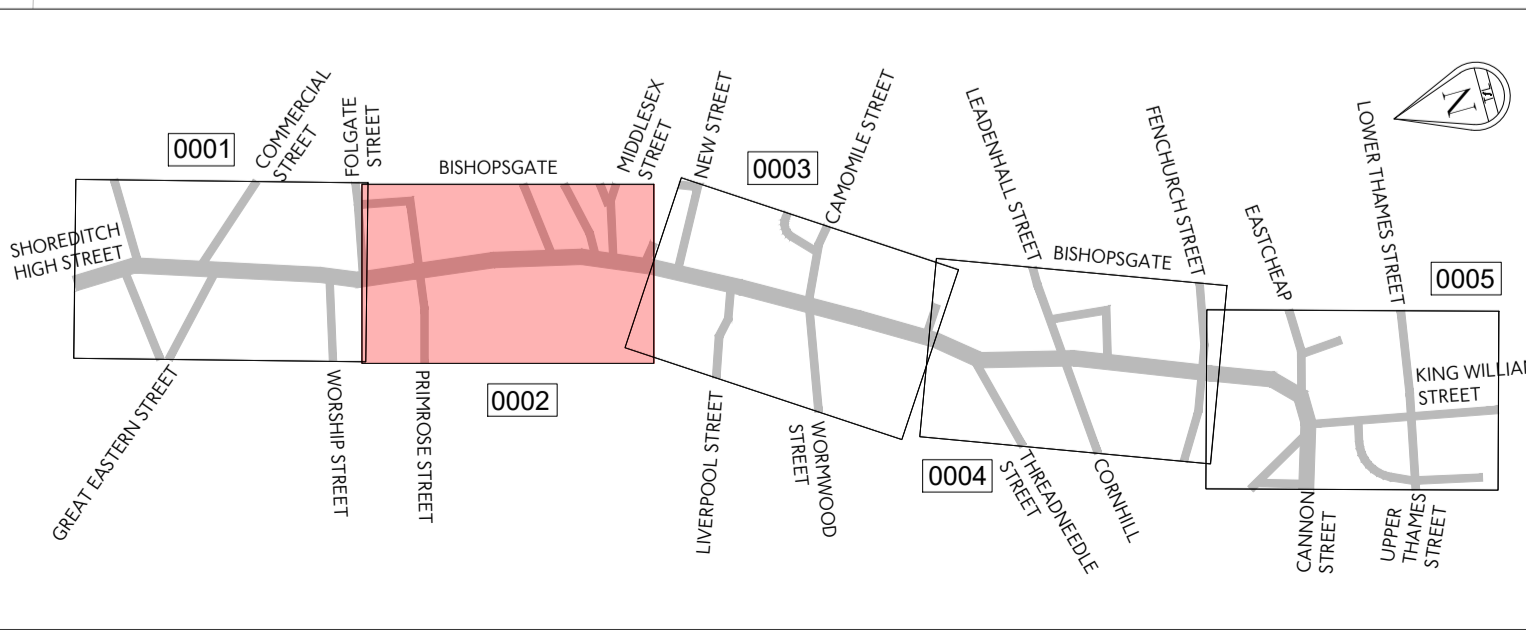
1018.2
DOUBLE RED LINE
Length: 41.6m

Traffic management in place due to development works in the area. Location of future pit lane.
Footway under hoarding temp footway in nearside traffic lane.

LEGEND

	Existing road marking to be renewed		Proposed road marking - White Cycle Sign Symbol
	Existing road marking to be removed		Proposed sign and post
	TSRGD Diag. No		Remove sign and set aside for reuse on existing post with post extension or rotate sign plate to face carriageway on existing post
	Additional information		
	Dimensions		

- NOTES**
- All road markings and dimensions in the drawing are indicative. On site checks required at detailed design stage.
 - All lining and signing to be in accordance with the current traffic signs regulations and general directions (TSRGD).
 - All dimensions in metres, unless otherwise stated.
 - Road markings to be refreshed or masked to existing widths.
 - Critical dimensions to be checked at detailed design stage.
 - Layouts are indicative only.
 - This drawing is to be read in conjunction with drawing 3877002-TFL-PRD-00-DR-TE-01
 - Drawing based on number of sources
 - Monument to Wormwood Street - topographical survey from 2019
 - Monument to Wormwood St junction - topographical survey from 2014
 - Cornhill / Leadenhall St junction - As Built drawings from 2019
 - Wormwood Street to Worship Street - topographical survey from 2016
 - Great Eastern Street / Commercial street junction - Ordnance Survey base
 - The drawings may not be up-to-date and some elements of the street furniture may not be shown on the survey. Some manual amendments have been made to tie-in various CAD drawings to reflect what's currently on site.
 - Existing temporary build-outs have not been surveyed. The build-out layouts in this plan are indicative only and are based on the contractor's detailed design from 2020



CITY OF LONDON
GRACECHURCH STREET / BISHOPSGATE

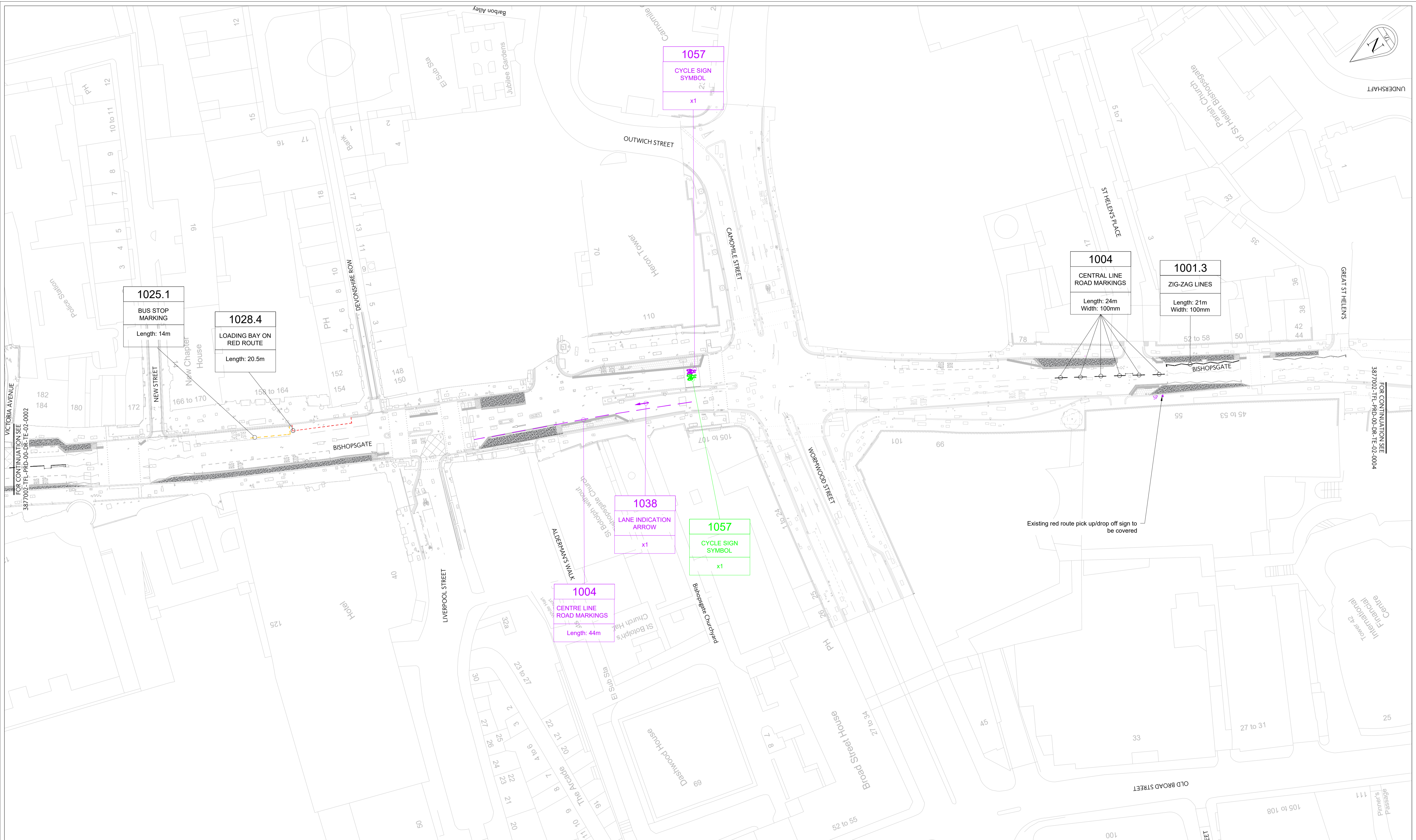
REFRESHING ROAD MARKINGS

date	scale	dm	chk	app	sheet no
JUL 23	1:500 @ A1	AV	TW	MA	0002 OF 0005
rev	date	details	dm	chk	app
D3					

FOR CONTRACTOR DESIGN **P00.3**

drawing No **3877002-TFL-PRD-00-DR-TE-02-0002**

Transport for London
TfL Engineering
Traffic Design Engineering
Paestra
197 Blackfriars Road
London SE1 8NJ



LEGEND

	Existing road marking to be renewed
	TSRGD Diag. No
	Additional information
	Dimensions
	Existing road marking to be removed
	TSRGD Diag. No
	Additional information
	Dimensions

Proposed road marking - White Cycle Sign Symbol

TSRGD Diag. No
 Additional information
 Dimensions

Sign and post to be removed or covered

Sign and post to be removed or covered

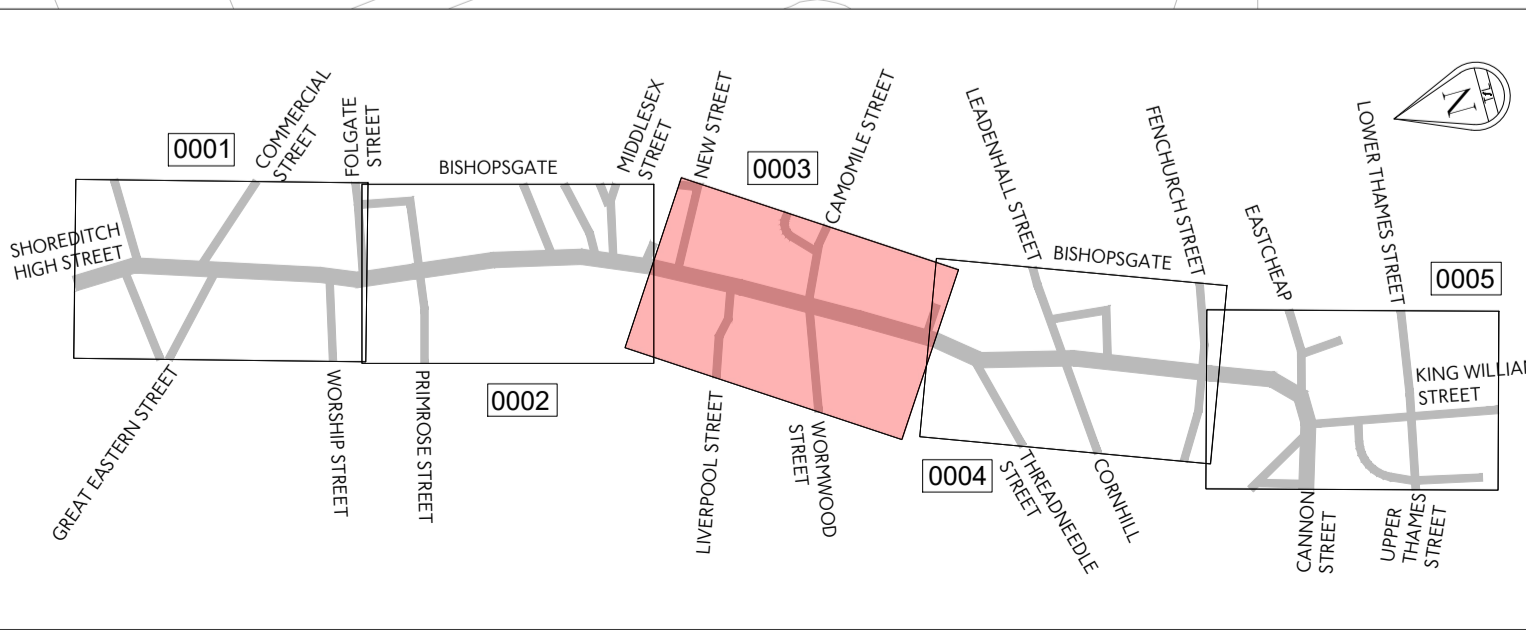
Proposed sign and post

Proposed sign and post

Remove sign and set aside for reuse on existing post with post extension or rotate sign plate to face carriageway on existing post

Remove sign and set aside for reuse on existing post with post extension or rotate sign plate to face carriageway on existing post

- NOTES**
- All road markings and dimensions in the drawing are indicative. On site checks required at detailed design stage.
 - All lining and signing to be in accordance with the current traffic signs regulations and general directions (TSRGD).
 - All dimensions in metres, unless otherwise stated.
 - Road markings to be refreshed or masked to existing widths.
 - Critical dimensions to be checked at detailed design stage.
 - Layouts are indicative only.
 - This drawing is to be read in conjunction with drawing 3877002-TFL-PRD-00-DR-TE-01
 - Drawing based on number of sources
 - Monument junction topographical survey from 2019
 - Monument to Wormwood Street - topographical survey from 2014
 - Cornhill / Leadenhall St junction - As Built drawings from 2019
 - Wormwood Street to Worship Street - topographical survey from 2016
 - Great Eastern Street / Commercial street junction - Ordnance Survey base
 The drawings may not be up-to-date and some elements of the street furniture may not be shown on the survey. Some manual amendments have been made to tie-in various CAD drawings to reflect what's currently on site.
 - Existing temporary build-outs have not been surveyed. The build-out layouts in this plan are indicative only and are based on the contractor's detailed design from 2020



Transport for London
 Tfl Engineering Traffic Design Engineering

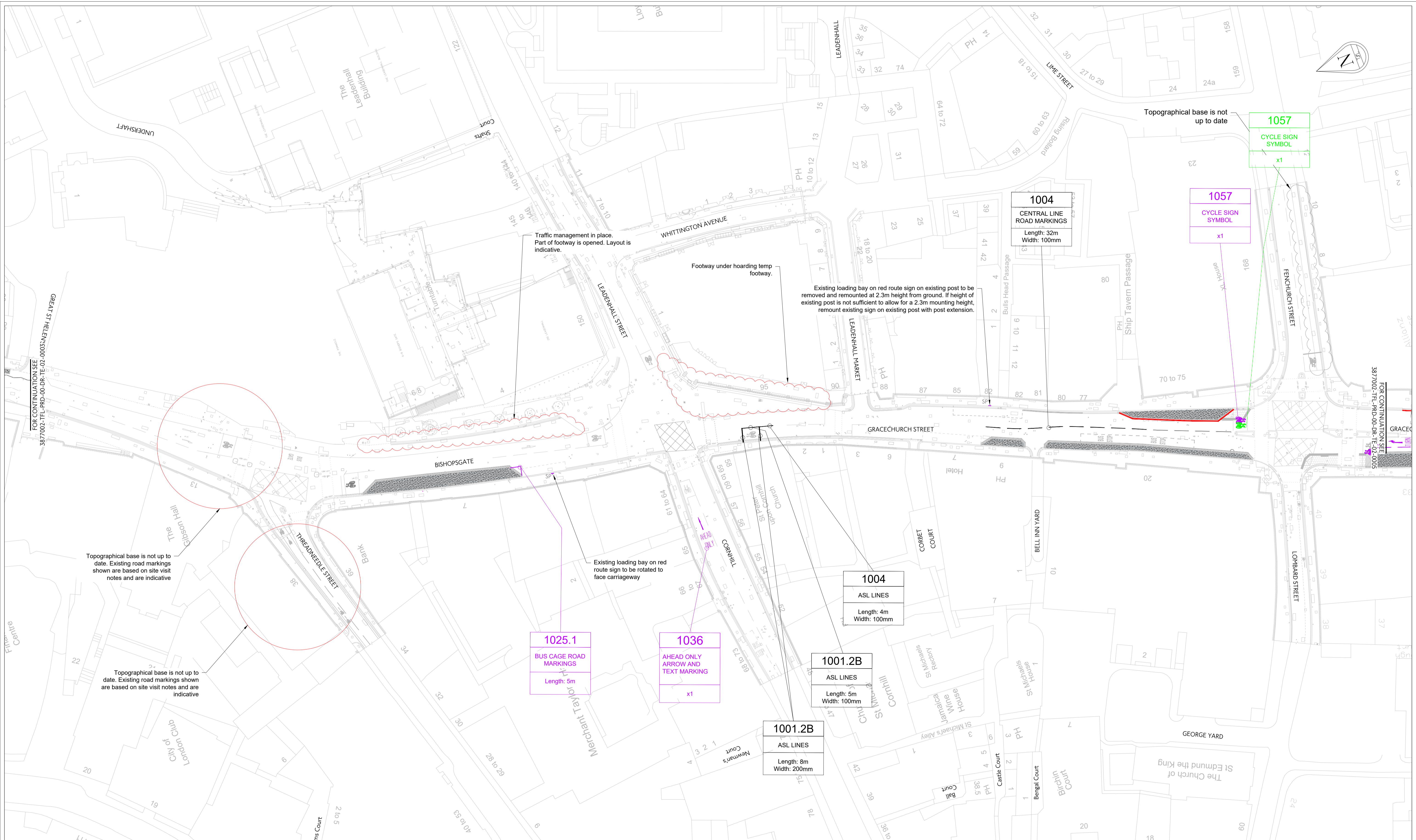
197 Blackfriars Road
 London SE1 8NJ

CITY OF LONDON
 GRACECHURCH STREET / BISHOPSGATE

REFRESHING ROAD MARKINGS

date	scale	dm	chk	app	sheet no
APR 22	1:500 @ A1	AV	TW	MA	0005 OF 0005
submittal		AV	TW	MA	revision
D3	FOR CONTRACTOR DESIGN				P00.3
drawing No 3877002-TFL-PRD-00-DR-TE-02-0003					

© Crown copyright and database rights 2024 Ordnance Survey 100039971

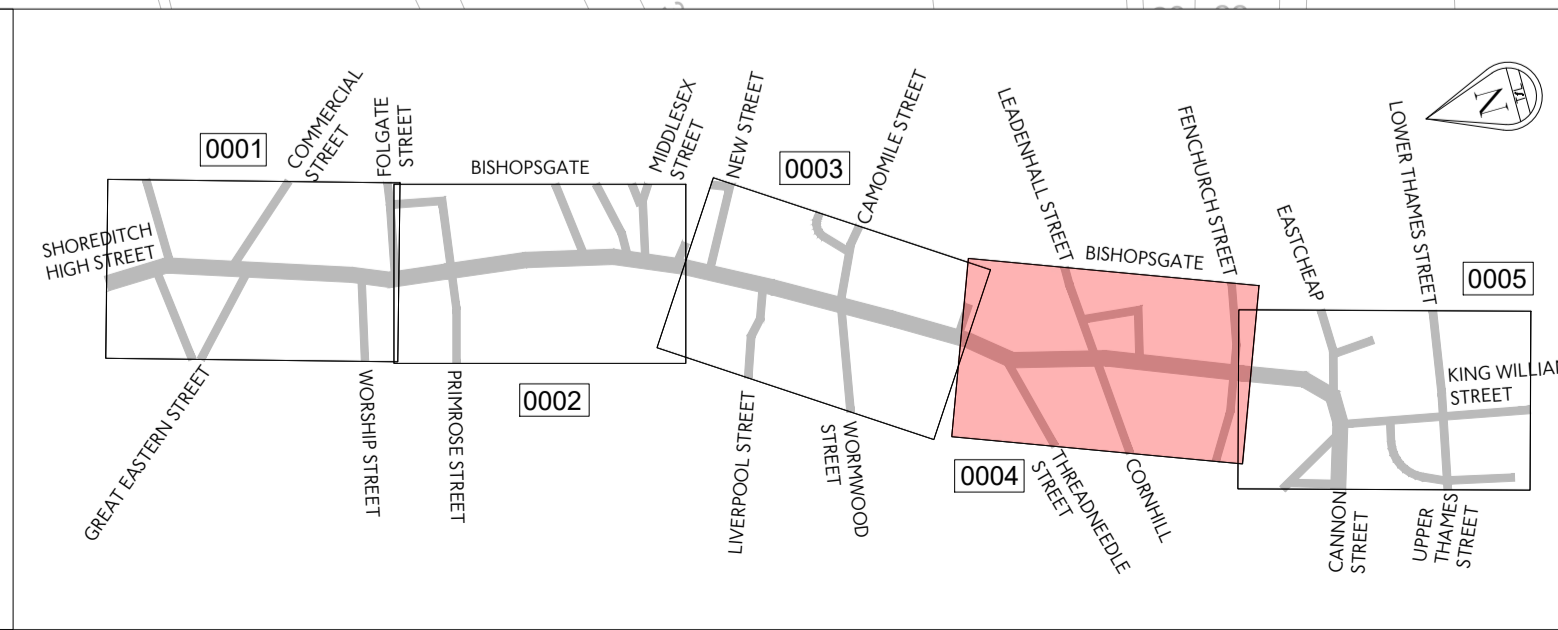


LEGEND

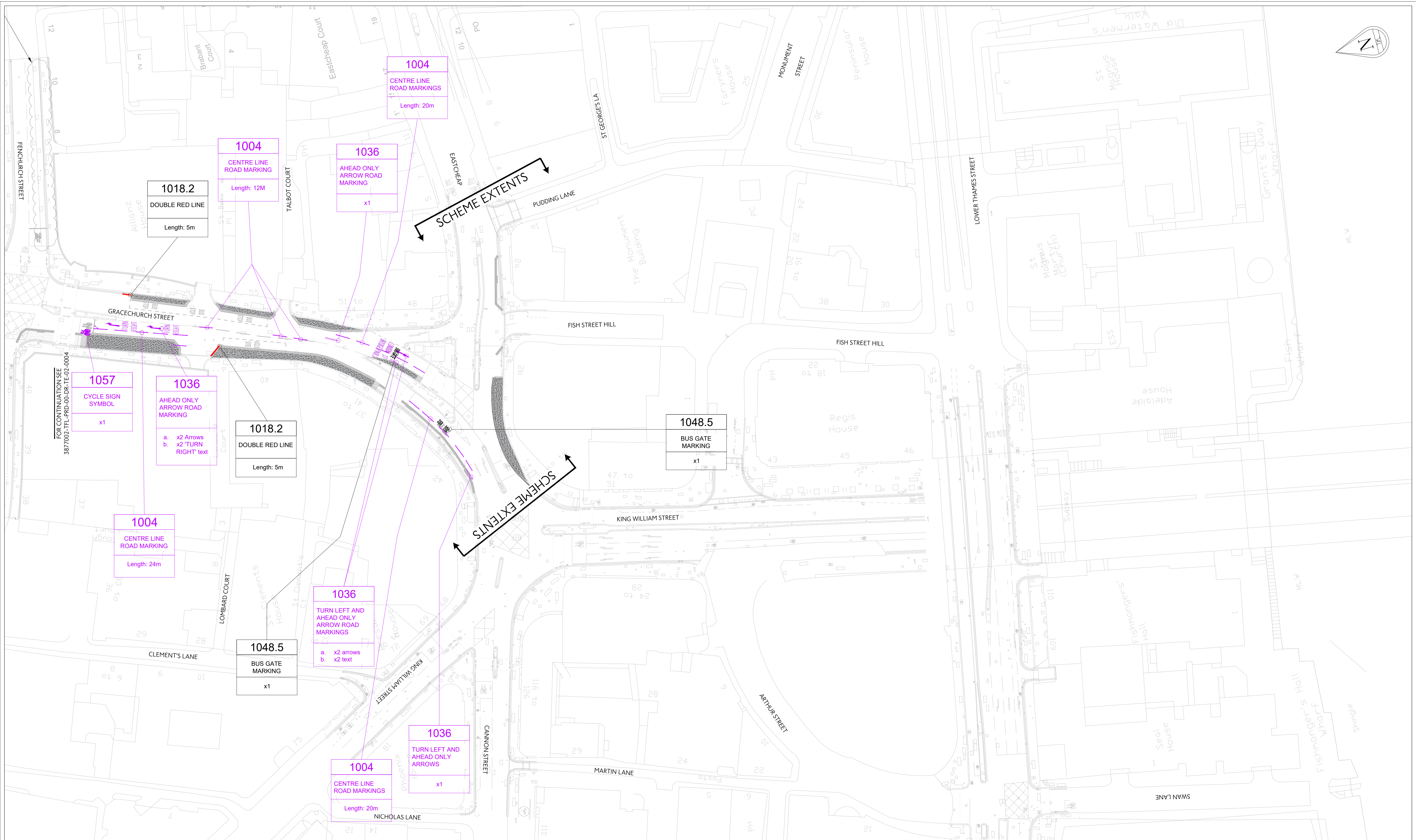
	Existing road marking to be renewed
	Proposed road marking - White Cycle Sign Symbol
	Proposed road marking - White Cycle Sign Symbol
	Additional information
	Dimensions
	Existing road marking to be removed
	Proposed sign and post
	Remove sign and set aside for reuse on existing post with post extension or rotate sign plate to face carriageway on existing post

NOTES

- All road markings and dimensions in the drawing are indicative. On site checks required at detailed design stage.
- All lining and signing to be in accordance with the current traffic signs regulations and general directions (TSRGD).
- All dimensions in metres, unless otherwise stated.
- Road markings to be refreshed or masked to existing widths.
- Critical dimensions to be checked at detailed design stage.
- Layouts are indicative only.
- This drawing is to be read in conjunction with drawing 3877002-TFL-PRD-00-DR-TE-01
- Drawing based on number of sources
 - Monument junction topographical survey from 2019
 - Monument to Wormwood Street - topographical survey from 2014
 - Cornhill / Leadenhall St junction - As Built drawings from 2019
 - Wormwood Street to Worship Street - topographical survey from 2016
 - Great Eastern Street / Commercial street junction - Ordnance Survey base
 The drawings may not be up-to-date and some elements of the street furniture may not be shown on the survey. Some manual amendments have been made to tie-in various CAD drawings to reflect what's currently on site.
- Existing temporary build-outs have not been surveyed. The build-out layouts in this plan are indicative only and are based on the contractor's detailed design from 2020



		Traffic Design Engineering	
Transport for London TFL Engineering		Palestra 197 Blackfriars Road London SE1 8NJ	
P003 18.07.2023 P002 06.06.2022	Amendments following site visit after the start of the scheme Amendments following T&A comments	AV TW MA AV TW MA dm chk app	sheet no OF 0005 revision
CITY OF LONDON GRACECHURCH STREET / BISHOPSGATE		FOR CONTRACTOR DESIGN	
drawing No 3877002-TFL-PRD-00-DR-TE-02-0004		P00.3	
REFRESHING ROAD MARKINGS			

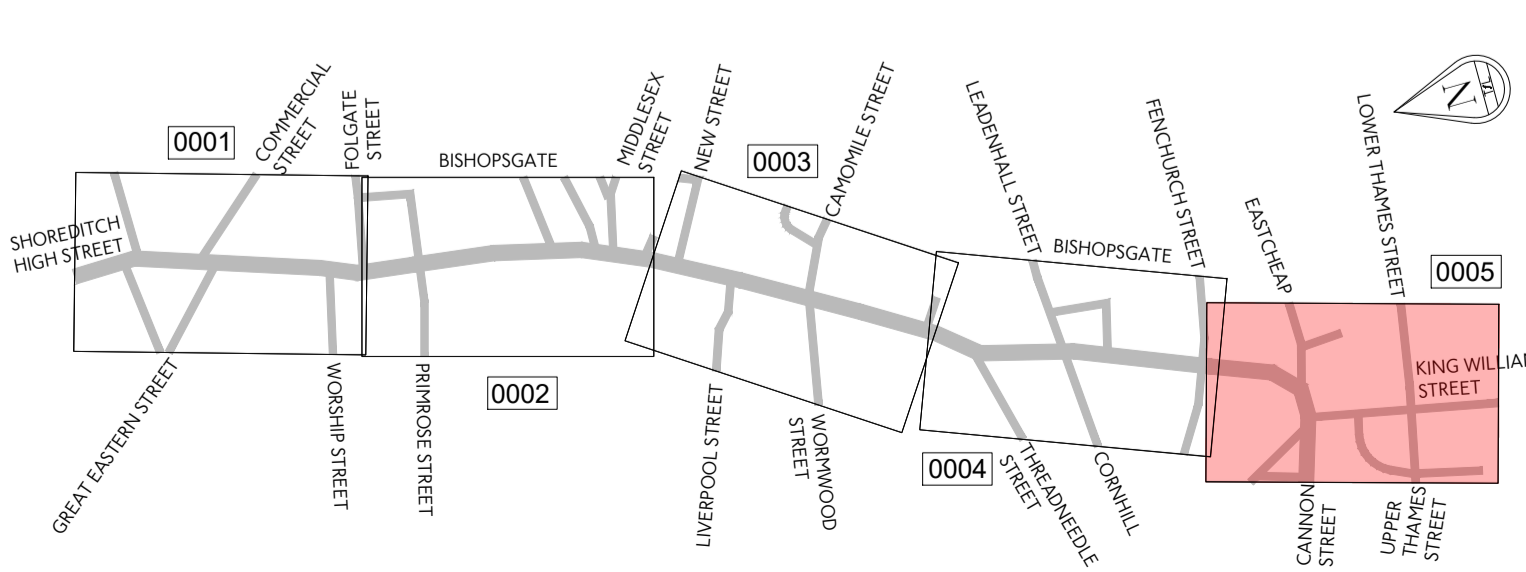


LEGEND

	Existing road marking to be renewed
	Proposed road marking - White Cycle Sign Symbol
	Proposed sign and post
	Remove sign and set aside for reuse on existing post with post extension or rotate sign plate to face carriageway on existing post
	Sign and post to be removed or covered
	Proposed sign and post
	Remove sign and set aside for reuse on existing post with post extension or rotate sign plate to face carriageway on existing post

TSRGD Diag. No	Additional information	Dimensions
TSRGD Diag. No	Additional information	Dimensions

- NOTES**
- All road markings and dimensions in the drawing are indicative. On site checks required at detailed design stage.
 - All lining and signing to be in accordance with the current traffic signs regulations and general directions (TSRGD).
 - All dimensions in metres, unless otherwise stated.
 - Road markings to be refreshed or masked to existing widths.
 - Critical dimensions to be checked at detailed design stage.
 - Layouts are indicative only.
 - This drawing is to be read in conjunction with drawing 3877002-TFL-PRD-00-DR-TE-01
 - Drawing based on number of sources
 - Monument junction topographical survey from 2019
 - Monument to Wormwood Street - topographical survey from 2014
 - Cornhill / Leadenhall St junction - As Built drawings from 2019
 - Wormwood Street to Worship Street - topographical survey from 2016
 - Great Eastern Street / Commercial street junction - Ordnance Survey base
 - The drawings may not be up-to-date and some elements of the street furniture may not be shown on the survey. Some manual amendments have been made to tie-in various CAD drawings to reflect what's currently on site.
 - Existing temporary build-outs have not been surveyed. The build-out layouts in this plan are indicative only and are based on the contractor's detailed design from 2020



		Traffic Design Engineering Paestra 197 Blackfriars Road London SE1 8NJ	
P003 18.07.2023 P002 06.06.2022	Amendments following site visit after the start of the scheme Amendments following TfA comments	AV TW MA AV TW MA d m ch k app	date scale d m ch k app sheet no JUL 23 1:500 @ A1 AV TW MA 0005 OF 0005 suitability revision
CITY OF LONDON GRACECHURCH STREET / BISHOPSGATE		FOR CONTRACTOR DESIGN P00.3	
3877002-TFL-PRD-00-DR-TE-02-0005		REFRESHING ROAD MARKINGS	