

- NOTES:**
1. ALL DIMENSIONS ARE IN METRES UNLESS OTHERWISE STATED.
  2. THIS DRAWING IS TO BE READ IN CONJUNCTION WITH DRAWINGS RJC2018\_0012D
  3. THIS DRAWING SHALL BE READ IN CONJUNCTION WITH THE SPECIFICATION IN VOLUME 2 'SERVICE INFORMATION' AND ASSOCIATED ANNEXES.
  4. BEWARE WHEN EXCAVATING IN PROXIMITY TO TREES. CONTRACTOR TO ENSURE COMPLIANCE WITH NJL'S GUIDANCE.
  5. THE CONTRACTOR IS TO MAINTAIN ACCESS TO ALL PROPERTIES AND BUSINESSES AT ALL TIMES. ALL REMAINING STREET FURNITURE AND TREES TO BE PROTECTED DURING WORKS.
  6. TACTILE PAVING IN ACCORDANCE WITH 'GUIDANCE ON THE USE OF TACTILE PAVING SURFACES' AND TIL'S STREETScape GUIDANCE.

- KEY:**
- Proposed 40 mm thin surface course system (TSCS10 clause 942, PSV68) over 60mm AC 20 HDM bin 40/60 des WTR 2).
  - Proposed new 900x600x65mm pimpled, grey artificial stone paving as per the Streetscape guidance.
  - Proposed new 400x400x65mm PCC charcoal grey coloured tactile blister paving.
  - Proposed road markings
  - Existing service covers to be adjusted to new footway levels.
  - Proposed new traffic sign on new post.
  - Proposed new sign to be mounted on existing lamp column.
  - TIL Boundary.
  - Proposed Sheffield cycle stand.
  - Existing cycle stand.
  - Existing gully location.

REV	REV. DATE	PURPOSE OF REVISION	DRAWN	CHKD	APPRVD
2	09/01/2019	ISSUE FOR CONSTRUCTION	JK	MJT	NM
1	17/12/2018	REVISED SCHEME EXTENT	JK	MJT	NM
0	21/11/2018	INITIAL ISSUE FOR REVIEW	JK	MJT	NM



Project  
**A10 KINGSLAND ROAD/STAMFORD ROAD**

Drawing Title  
**Series 100-Proposed Layout  
(Sheet 1 of 3)**

Drawing Status  
**FOR CONSTRUCTION**

Scale  
1:200 @ A1 **DO NOT SCALE**

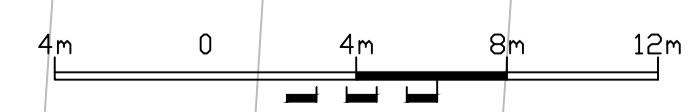
Ringway Jacobs No. RJC2018\_0012D  
Client No. RJC2018\_0012D

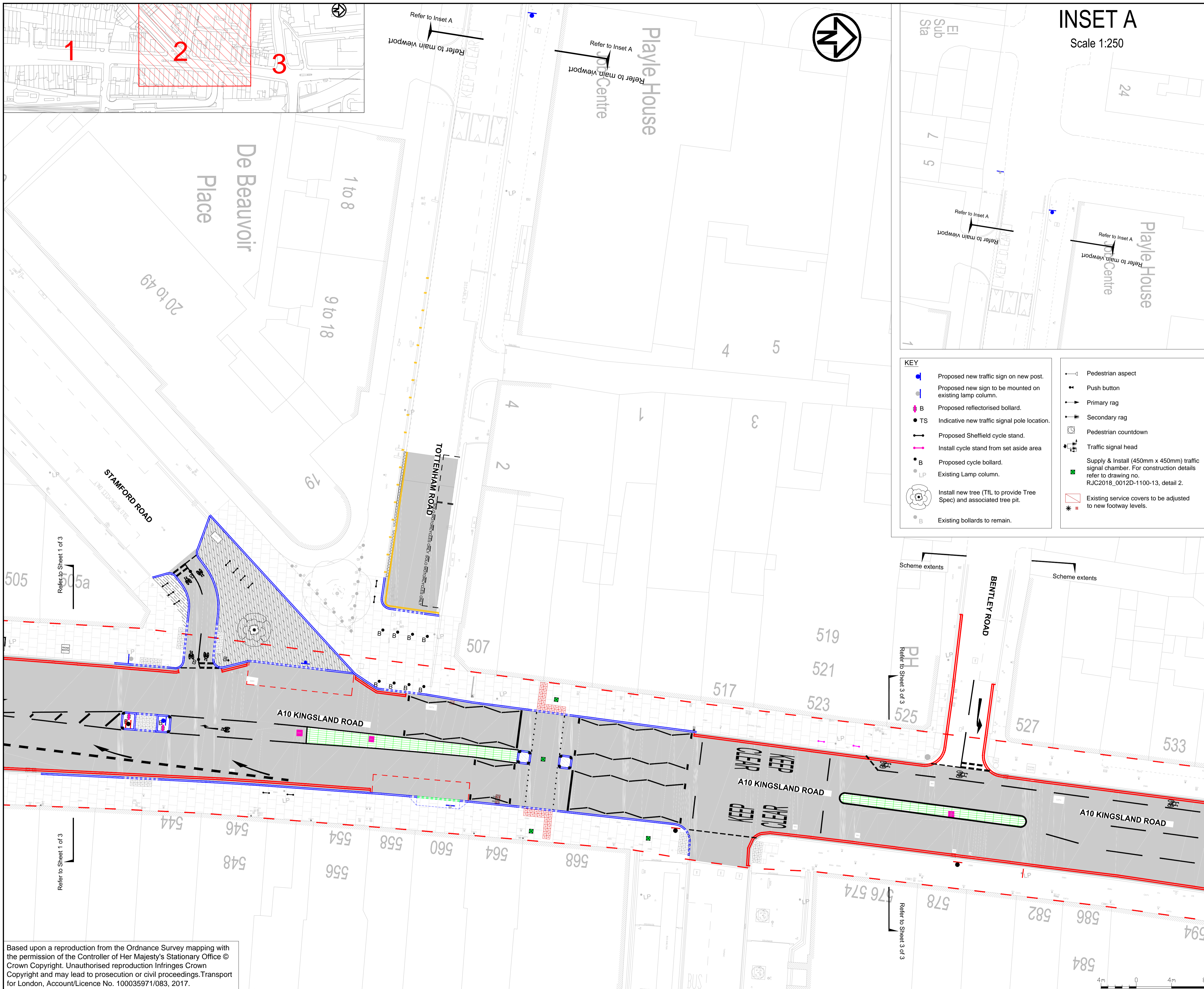
Drawing Number  
**RJC2018\_0012D-0100-05** Rev **2**

This drawing is not to be used in whole or part other than for the intended purpose and project as defined on this drawing. Refer to the contract for full terms and conditions.

Based upon a reproduction from the Ordnance Survey mapping with the permission of the Controller of Her Majesty's Stationary Office © Crown Copyright. Unauthorised reproduction infringes Crown Copyright and may lead to prosecution or civil proceedings. Transport for London, Account/Licence No. 100035971/083, 2017.

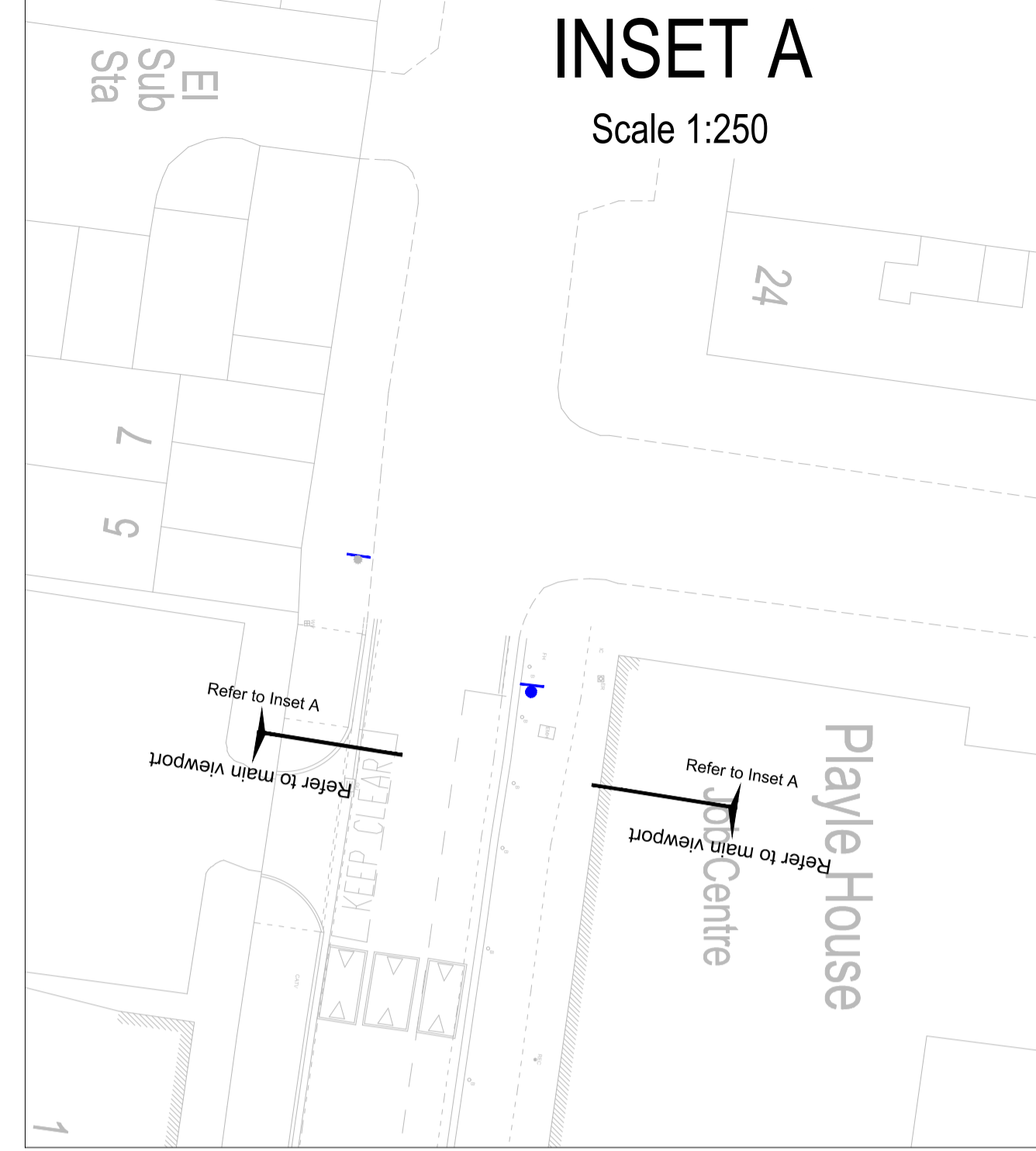
Reproduced from the Ordnance Survey material with the permission of Ordnance Survey on behalf of the Controller of Her Majesty's Stationary Office Crown Copyright. Unauthorised reproduction infringes Crown Copyright and may lead to prosecution or civil proceedings. Transport for London Licence number LA 100032379 2011





### INSET A

Scale 1:250



- KEY**
- Proposed new traffic sign on new post.
  - Proposed new sign to be mounted on existing lamp column.
  - Proposed reflectorised bollard.
  - TS Indicative new traffic signal pole location.
  - Proposed Sheffield cycle stand.
  - Install cycle stand from set aside area
  - Proposed cycle bollard.
  - Existing Lamp column.
  - Install new tree (TIL to provide Tree Spec) and associated tree pit.
  - Existing bollards to remain.

- Pedestrian aspect
- Push button
- Primary rag
- Secondary rag
- Pedestrian countdown
- Traffic signal head
- Supply & install (450mm x 450mm) traffic signal chamber. For construction details refer to drawing no. RJC2018\_0012D-1100-13, detail 2.
- Existing service covers to be adjusted to new footway levels.

- NOTES:**
1. ALL DIMENSIONS ARE IN METRES UNLESS OTHERWISE STATED.
  2. THIS DRAWING IS TO BE READ IN CONJUNCTION WITH DRAWINGS RJC2018\_0012D.
  3. THIS DRAWING SHALL BE READ IN CONJUNCTION WITH THE SPECIFICATION IN VOLUME 2 'SERVICE INFORMATION' AND ASSOCIATED ANNEXES.
  4. BEWARE WHEN EXCAVATING IN PROXIMITY TO TREES. CONTRACTOR TO ENSURE COMPLIANCE WITH NJUG GUIDANCE.
  5. THE CONTRACTOR IS TO MAINTAIN ACCESS TO ALL PROPERTIES AND BUSINESSES AT ALL TIMES. ALL REMAINING STREET FURNITURE AND TREES TO BE PROTECTED DURING WORKS.
  6. TACTILE PAVING IN ACCORDANCE WITH 'GUIDANCE ON THE USE OF TACTILE PAVING SURFACES' AND TIL'S STREETSCAPE GUIDANCE.

- KEY:**
- Proposed 40 mm thin surface course system (TSCS10 clause 942, PSV68) over 60mm AC 20 HDM bin 40/60 des WTR 2).
  - Proposed area of light grey thermoplastic imprint surfacing. (Plane/mill existing surfacing to 40mm below existing surface level).
  - Proposed new 900x600x65mm pimpled, grey artificial stone paving as per the Streetscape guidance.
  - Proposed new 900x600x65mm artificial stone paving as per the Streetscape guidance for kerb build out area.
  - Proposed 400x400x65mm PCC red coloured tactile blister paving.
  - Proposed 400x400x65mm PCC charcoal grey coloured tactile blister paving.
  - Proposed 150mm wide dropped / transition granite kerb.
  - Proposed 125mm wide 45° Splayed granite kerb.
  - Proposed 150mm wide full height granite kerb.
  - Proposed road markings.
  - Proposed gully location
  - Existing gully location.
  - TIL Boundary
  - Existing BELL bollard to remain.
  - Supply and install D400 Service covers.

REV	REV. DATE	PURPOSE OF REVISION	DRAWN	CHKD	APPRVD
3	09/01/2019	ISSUE FOR CONSTRUCTION	JK	MJT	NM
2	17/12/2018	REVISED SCHEME EXTENT	JK	MJT	NM
1	30/11/2018	REVISED SCHEME EXTENT	JK	MJT	NM
0	21/11/2018	INITIAL ISSUE FOR REVIEW	JK	MJT	NM

**RINGWAY JACOBS**  
integrated expertise

**LONDON HIGHWAYS ALLIANCE**

Project: **A10 KINGSLAND ROAD/STAMFORD ROAD**

Drawing Title: **Series 100-Proposed Layout (Sheet 2 of 3)**

Drawing Status: **FOR CONSTRUCTION**

Scale: 1:200 @ A1 **DO NOT SCALE**

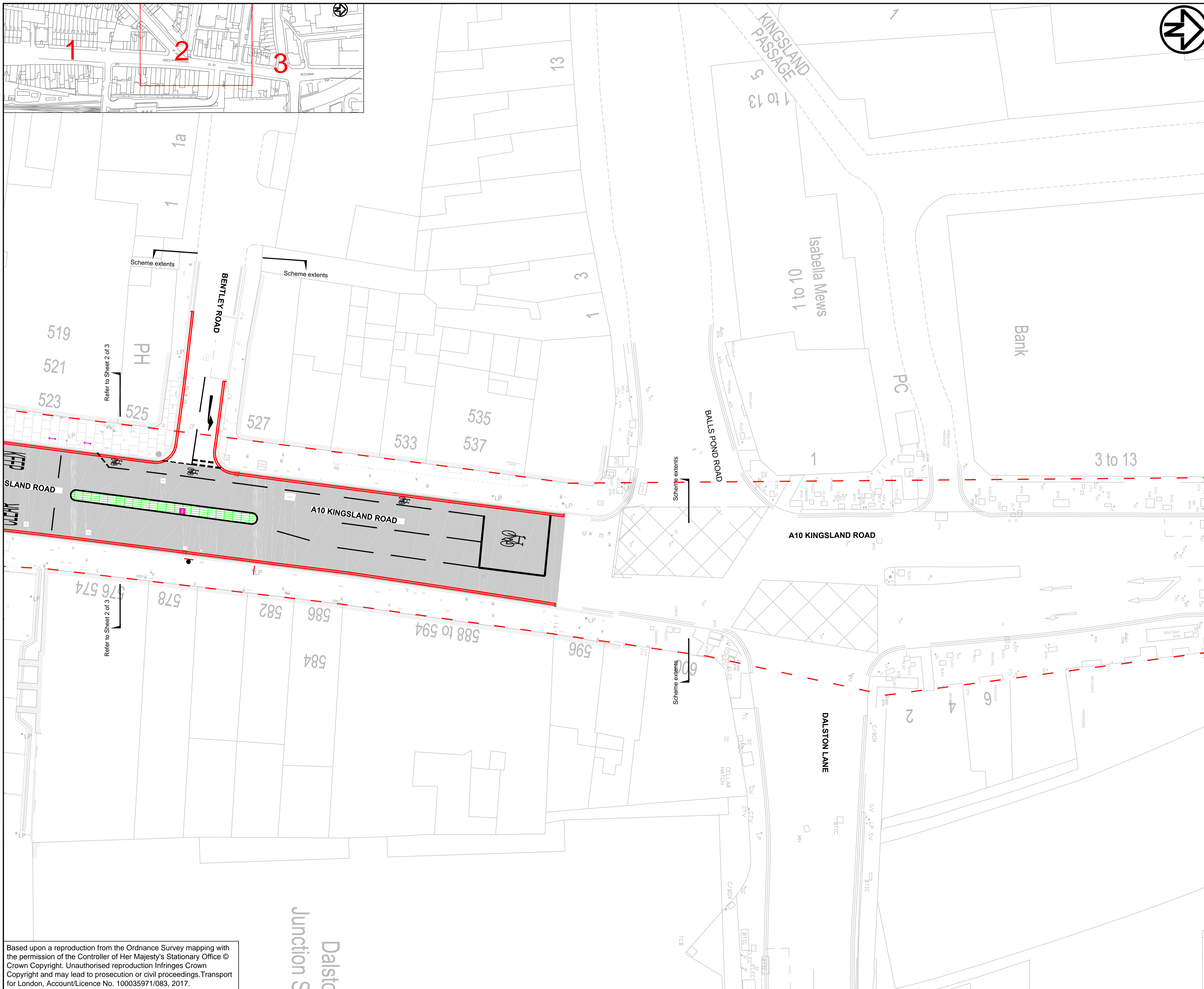
Ringway Jacobs No. RJC2018\_0012D

Client No. RJC2018\_0012D

Drawing Number: **RJC2018\_0012D-0100-06** Rev **3**

This drawing is not to be used in whole or part other than for the intended purpose and project as defined on this drawing. Refer to the contract for full terms and conditions.

Based upon a reproduction from the Ordnance Survey mapping with the permission of the Controller of Her Majesty's Stationary Office © Crown Copyright. Unauthorised reproduction infringes Crown Copyright and may lead to prosecution or civil proceedings. Transport for London, Account/Licence No. 100035971/083, 2017.



- NOTES:**
1. ALL DIMENSIONS ARE IN METRES UNLESS OTHERWISE STATED.
  2. THIS DRAWING IS TO BE READ IN CONJUNCTION WITH DRAWINGS RJC2018\_0012D.
  3. THIS DRAWING SHALL BE READ IN CONJUNCTION WITH THE SPECIFICATION IN VOLUME 2 "SERVICE INFORMATION" AND ASSOCIATED ANNEXES.
  4. BEWARE WHEN EXCAVATING IN PROXIMITY TO TREES. CONTRACTOR TO ENSURE COMPLIANCE WITH NJUG GUIDANCE.
  5. THE CONTRACTOR IS TO MAINTAIN ACCESS TO ALL PROPERTIES AND BUSINESSES AT ALL TIMES. ALL REMAINING STREET FURNITURE AND TREES TO BE PROTECTED DURING WORKS.
  6. TACTILE PAVING IN ACCORDANCE WITH "GUIDANCE ON THE USE OF TACTILE PAVING SURFACES" AND TIL'S STREETSCAPE GUIDANCE.

- KEY:**
- Proposed 40 mm thin surface course system (TSCS10 clause 942, PSV68) over 60mm AC 20 HDM bin 40/60 des WTR 2).
  - Proposed area of light grey thermoplastic imprint surfacing. (Plane/mill existing surfacing to 40mm below existing surface level).
  - Proposed new 900x600x65mm pimpled, grey artificial stone paving as per the Streetscape guidance.
  - Proposed 400x400x65mm PCC buff coloured tactile blister paving.
  - Proposed 150mm wide dropped / transition granite kerb.
  - Proposed 150mm wide full height granite kerb.
  - Proposed road markings.
  - Proposed new traffic sign on existing post/lamp column.
  - Existing sign to be mounted on new post.
  - Proposed reflectorised bollard.
  - Proposed Sheffield cycle stand.
  - Install cycle stand from set aside area.
  - Existing service covers to be adjusted to new footway levels.
  - Existing Bell bollards.
  - Existing gully location.
  - TIL Boundary
  - Supply and install D400 Service covers.

2	09/10/2019	ISSUE FOR CONSTRUCTION	JK	MJT	NM
1	17/12/2018	REVISED SCHEME EXTENT	JK	MJT	NM
0	21/11/2018	INITIAL ISSUE FOR REVIEW	JK	MJT	NM
REV	REV. DATE	PURPOSE OF REVISION	DRAWN	CHKD	APPRVD



Project  
**A10 KINGSLAND ROAD/STAMFORD ROAD**

Drawing Title  
**Series 100-Proposed Layout (Sheet 3 of 3)**

Drawing Status  
**FOR CONSTRUCTION**

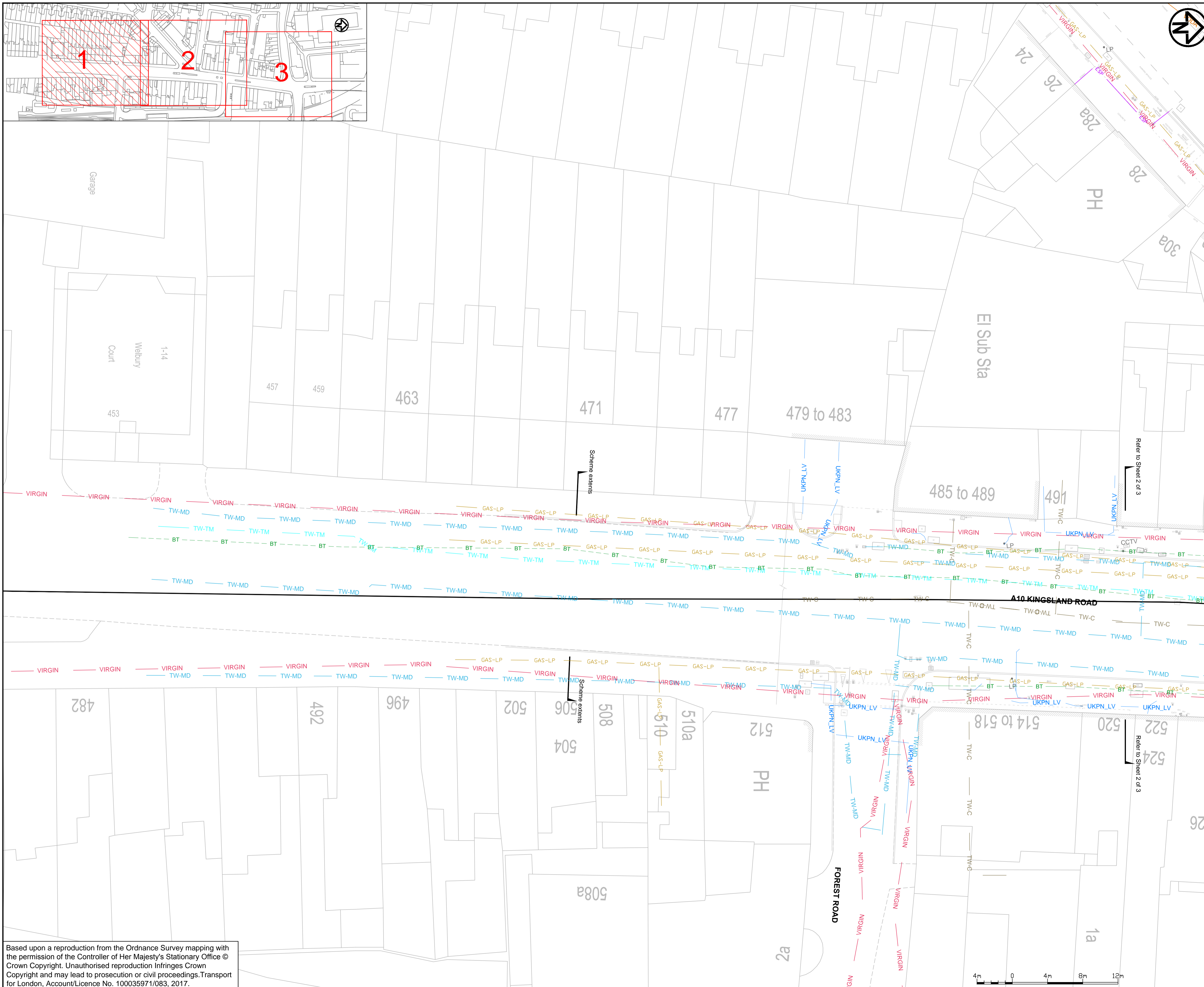
Scale  
1:200 @ A1 **DO NOT SCALE**

Ringway Jacobs No. RJC2018\_0012D  
Client No. RJC2018\_0012D

Drawing Number  
**RJC2018\_0012D-0100-07** Rev **2**

This drawing is not to be used in whole or part other than for the intended purpose and project as defined on this drawing. Refer to the contract for full terms and conditions.

Based upon a reproduction from the Ordnance Survey mapping with the permission of the Controller of Her Majesty's Stationary Office © Crown Copyright. Unauthorised reproduction infringes Crown Copyright and may lead to prosecution or civil proceedings. Transport for London, Account/Licence No. 100035971/083, 2017.



**NOTES:**

- DO NOT SCALE FROM THIS DRAWING. USE FIGURED DIMENSIONS ONLY. ALL DIMENSIONS AND LEVELS ARE IN METRES UNLESS OTHERWISE STATED.
- TOPOGRAPHICAL SURVEY CARRIED OUT BY DAVID J. WEBB SURVEYS LTD. ON JUNE 2012.
- ALL LOCATIONS OF C2 INFORMATION RECEIVED ON APRIL 2016 ARE INDICATIVE AND SHOULD NOT BE SOLELY RELIED ON. THE INFORMATION REGARDING THE LOCATION OF STATUTORY UNDERTAKERS UTILITY APPARATUS HAS BEEN COLLATED FROM THE RELEVANT COMPANIES' RECORDS. THE INFORMATION SHOWN ON THIS DRAWING IS GIVEN FOR REFERENCE ONLY AND NO GUARANTEE IS GIVEN TO THE APPARATUS ACTUAL POSITION OR DEPTH. ADDITIONALLY, SOME STATUTORY UNDERTAKERS UTILITY APPARATUS IS NOT SHOWN AS IT MAY NOT BE RECORDED ON THE UTILITY DRAWING OR IT IS OUTSIDE THE IMMEDIATE AREA OF WORKS. IN ANY EVENT, NO LIABILITY OF ANY KIND WHATSOEVER IS ACCEPTED BY RJ, ITS SERVANTS, OR AGENTS, FOR ANY ERROR OR OMISSION IN RESPECT OF INFORMATION CONTAINED ON THIS DRAWING.

**KEY**

- London Underground
- GAS-LP National Grid
- TW-MD Distribution main Thames Water
- TW-C Combined Thames Water
- VIRGIN Virgin Media
- UKPN\_LV UKPN (LV)
- UKPN\_HV UKPN (HV)
- BT BT Openreach
- TIL Transport for London

2	09/10/2019	ISSUE FOR CONSTRUCTION	JK	MJT	NM
1	20/12/2018	REVISED SCHEME EXTENT	JK	MJT	NM
0	21/11/2018	INITIAL ISSUE FOR REVIEW	JK	MJT	NM
REV	REV. DATE	PURPOSE OF REVISION	DRAWN	CHKD	APPRVD



integrated expertise



Project  
**A10 KINGSLAND ROAD/STAMFORD ROAD**

Drawing Title  
**Series 100-Existing Utilities  
(Sheet 1 of 3)**

Drawing Status  
**FOR CONSTRUCTION**

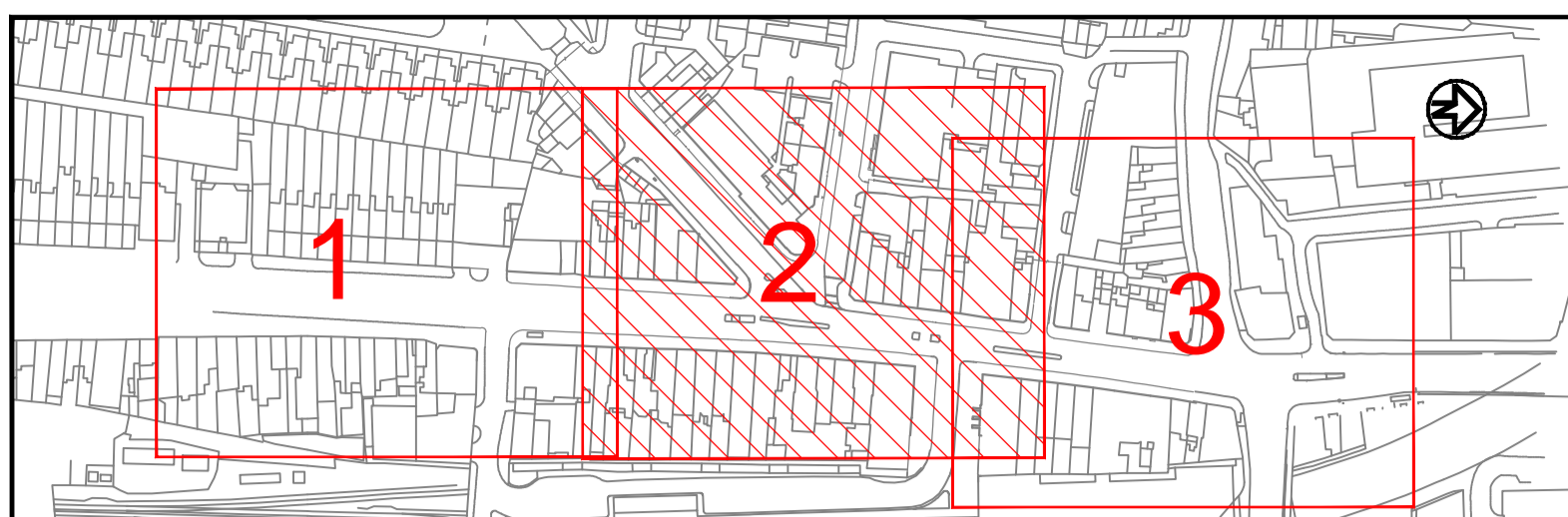
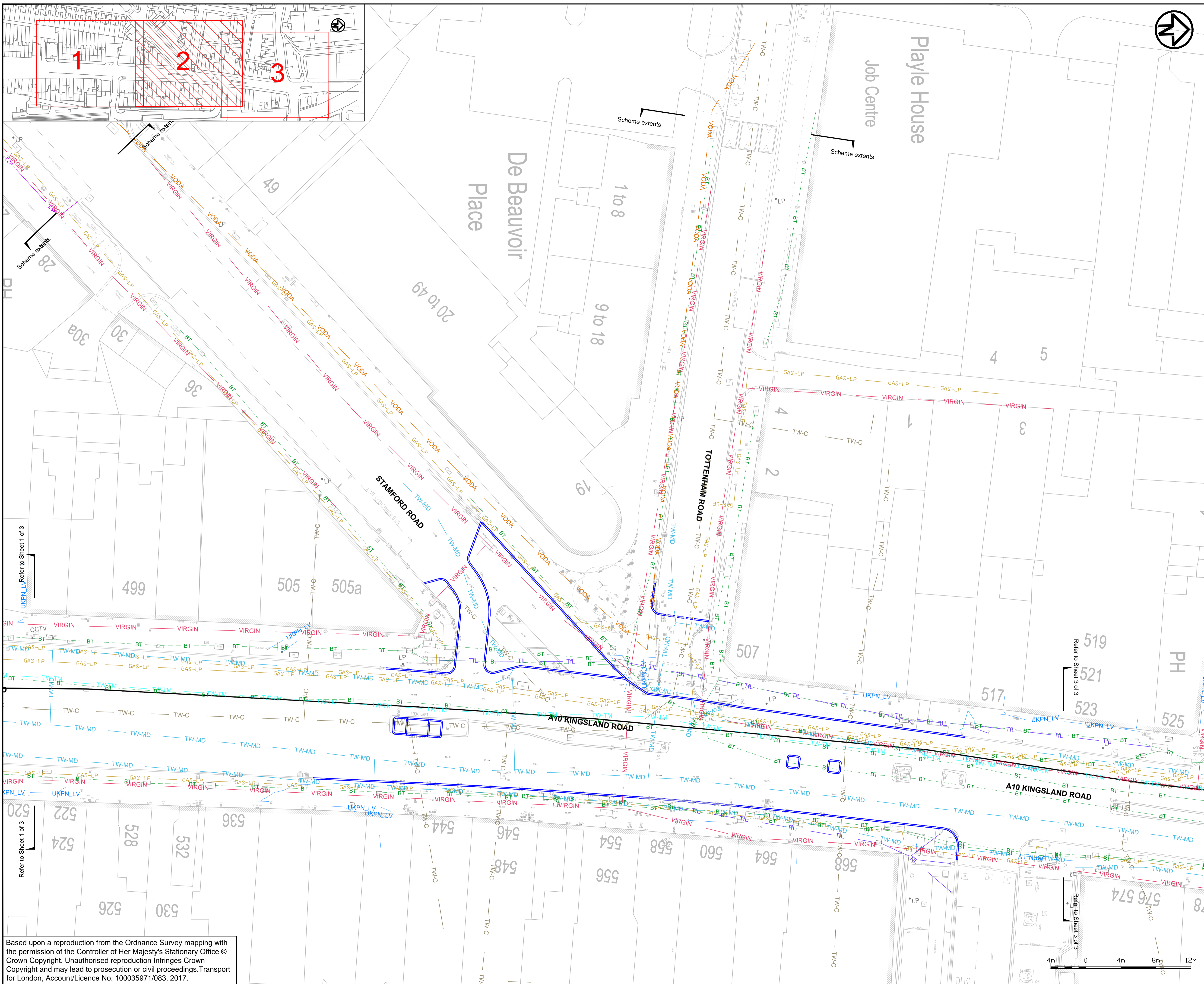
Scale  
1:200 @ A1 **DO NOT SCALE**

Ringway Jacobs No. RJC2018\_0012D  
Client No. RJC2018\_0012D

Drawing Number  
**RJC2018\_0012D-0100-08** Rev **2**

This drawing is not to be used in whole or part other than for the intended purpose and project as defined on this drawing. Refer to the contract for full terms and conditions.

Based upon a reproduction from the Ordnance Survey mapping with the permission of the Controller of Her Majesty's Stationary Office © Crown Copyright. Unauthorised reproduction infringes Crown Copyright and may lead to prosecution or civil proceedings. Transport for London, Account/Licence No. 100035971/083, 2017.



- NOTES:**
1. USE FIGURED DIMENSIONS ONLY. ALL DIMENSIONS AND LEVELS ARE IN METRES UNLESS OTHERWISE STATED.
  2. TOPOGRAPHICAL SURVEY CARRIED OUT BY DAVID J.WEBB SURVEYS LTD. ON JUNE 2012.
  3. ALL LOCATIONS OF C2 INFORMATION RECEIVED ON APRIL 2016 ARE INDICATIVE AND SHOULD NOT BE SOLELY RELIED ON. THE INFORMATION REGARDING THE LOCATION OF STATUTORY UNDERTAKERS UTILITY APPARATUS HAS BEEN COLLATED FROM THE RELEVANT COMPANIES' RECORDS. THE INFORMATION SHOWN ON THIS DRAWING IS GIVEN FOR REFERENCE ONLY AND NO GUARANTEE IS GIVEN TO THE APPARATUS ACTUAL POSITION OR DEPTH. ADDITIONALLY, SOME STATUTORY UNDERTAKERS UTILITY APPARATUS IS NOT SHOWN AS IT MAY NOT BE RECORDED ON THE UTILITY DRAWING OR IT IS OUTSIDE THE IMMEDIATE AREA OF WORKS. IN ANY EVENT, NO LIABILITY OF ANY KIND WHATSOEVER IS ACCEPTED BY RJ, ITS SERVANTS, OR AGENTS, FOR ANY ERROR OR OMISSION IN RESPECT OF INFORMATION CONTAINED ON THIS DRAWING.

**KEY**

	London Underground
	GAS-LP
	TW-MD
	TW-C
	VIRGIN
	UKPN_LV
	UKPN_HV
	BT
	TIL
	New kerbline
	National Grid
	Distribution main Thames Water
	Combined Thames Water
	Virgin Media
	UKPN (LV)
	UKPN (HV)
	BT Openreach
	Transport for London

2	09/01/2019	ISSUE FOR CONSTRUCTION	JK	MJT	NM
1	20/12/2018	REVISED SCHEME EXTENT	JK	MJT	NM
0	21/11/2018	INITIAL ISSUE FOR REVIEW	JK	MJT	NM
REV	REV. DATE	PURPOSE OF REVISION	DRAWN	CHKD	APPRVD


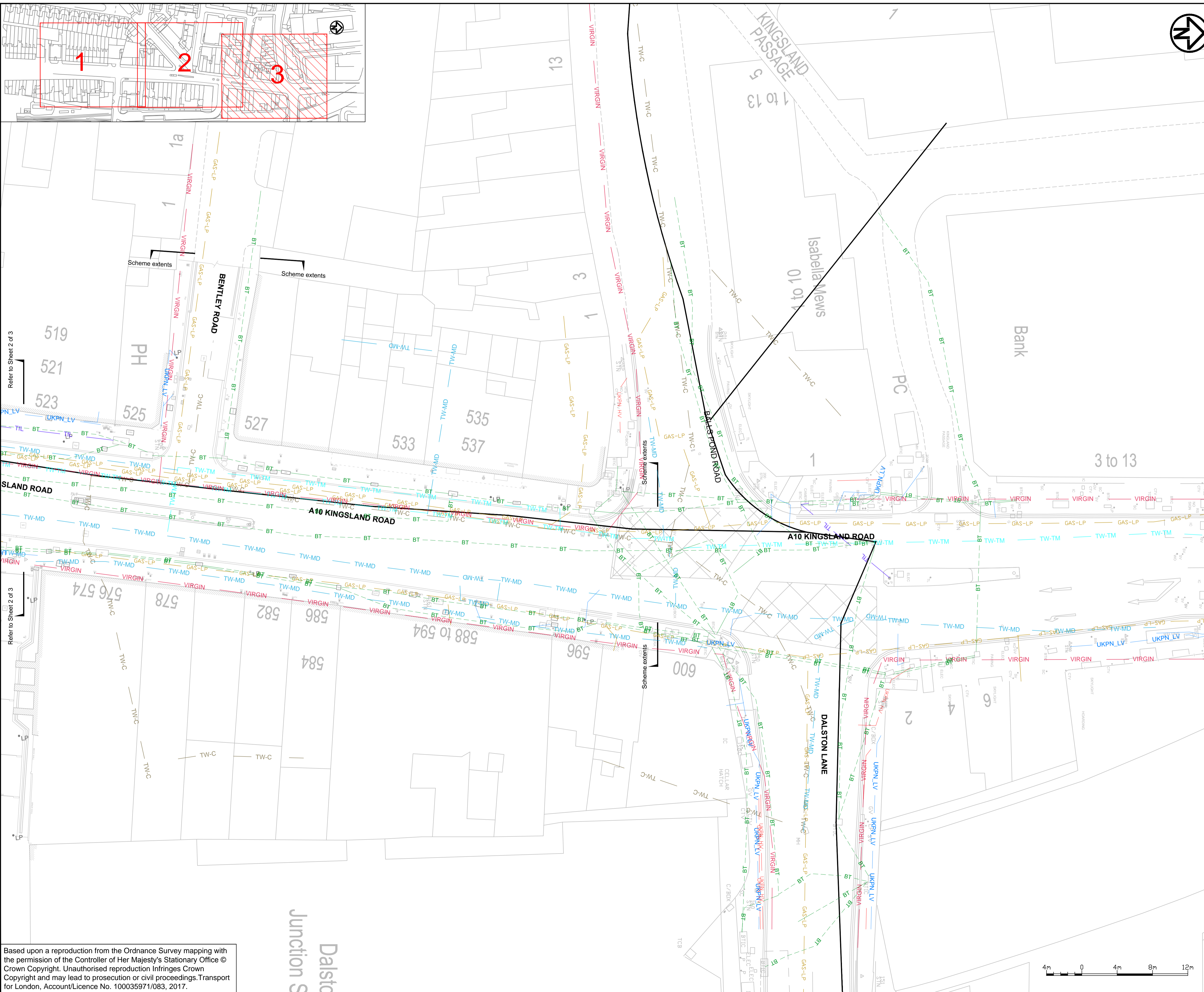


Project  
**A10 KINGSLAND ROAD/STAMFORD ROAD**

Drawing Title  
**Series 100-Existing Utilities (Sheet 2 of 3)**

Drawing Status	<b>FOR CONSTRUCTION</b>	
Scale	1:200 @ A1	<b>DO NOT SCALE</b>
Ringway Jacobs No.	RJC2018_0012D	
Client No.	RJC2018_0012D	
Drawing Number	<b>RJC2018_0012D-0100-09</b>	Rev <b>2</b>

Based upon a reproduction from the Ordnance Survey mapping with the permission of the Controller of Her Majesty's Stationary Office © Crown Copyright. Unauthorised reproduction infringes Crown Copyright and may lead to prosecution or civil proceedings. Transport for London, Account/Licence No. 100035971/083, 2017.



- NOTES:**
- USE FIGURED DIMENSIONS ONLY. ALL DIMENSIONS AND LEVELS ARE IN METRES UNLESS OTHERWISE STATED.
  - TOPOGRAPHICAL SURVEY CARRIED OUT BY DAVID J.WEBB SURVEYS LTD. ON JUNE 2012.
  - ALL LOCATIONS OF C2 INFORMATION RECEIVED ON APRIL 2016 ARE INDICATIVE AND SHOULD NOT BE SOLELY RELIED ON. THE INFORMATION REGARDING THE LOCATION OF STATUTORY UNDERTAKERS UTILITY APPARATUS HAS BEEN COLLATED FROM THE RELEVANT COMPANIES' RECORDS. THE INFORMATION SHOWN ON THIS DRAWING IS GIVEN FOR REFERENCE ONLY AND NO GUARANTEE IS GIVEN TO THE APPARATUS ACTUAL POSITION OR DEPTH. ADDITIONALLY, SOME STATUTORY UNDERTAKERS UTILITY APPARATUS IS NOT SHOWN AS IT MAY NOT BE RECORDED ON THE UTILITY DRAWING OR IT IS OUTSIDE THE IMMEDIATE AREA OF WORKS. IN ANY EVENT, NO LIABILITY OF ANY KIND WHATSOEVER IS ACCEPTED BY RJ, ITS SERVANTS, OR AGENTS, FOR ANY ERROR OR OMISSION IN RESPECT OF INFORMATION CONTAINED ON THIS DRAWING.

- KEY**
- London Underground
  - GAS-LP National Grid
  - TW-MD Distribution main Thames Water
  - TW-C Combined Thames Water
  - VIRGIN Virgin Media
  - UKPN\_LV UKPN (LV)
  - UKPN\_HV UKPN (HV)
  - BT BT Openreach
  - TIL Transport for London
  - New kerbline

Refer to Sheet 2 of 3

Refer to Sheet 2 of 3

Based upon a reproduction from the Ordnance Survey mapping with the permission of the Controller of Her Majesty's Stationary Office © Crown Copyright. Unauthorised reproduction infringes Crown Copyright and may lead to prosecution or civil proceedings. Transport for London, Account/Licence No. 100035971/083, 2017.

2	09/01/2019	ISSUE FOR CONSTRUCTION	JK	MJT	NM
1	20/12/2018	REVISED SCHEME EXTENT	JK	MJT	NM
0	21/11/2018	INITIAL ISSUE FOR REVIEW	JK	MJT	NM
REV	REV. DATE	PURPOSE OF REVISION	DRAWN	CHKD	APPRVD

**RINGWAY JACOBS**  
integrated expertise

**LONDON HIGHWAYS ALLIANCE**

Project: **A10 KINGSLAND ROAD/STAMFORD ROAD**

Drawing Title: **Series 100-Existing Utilities (Sheet 3 of 3)**

Drawing Status: **FOR CONSTRUCTION**

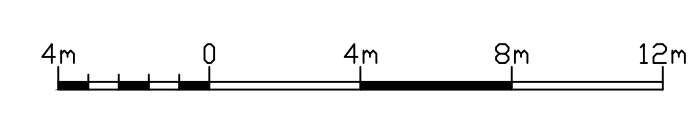
Scale: 1:200 @ A1 **DO NOT SCALE**

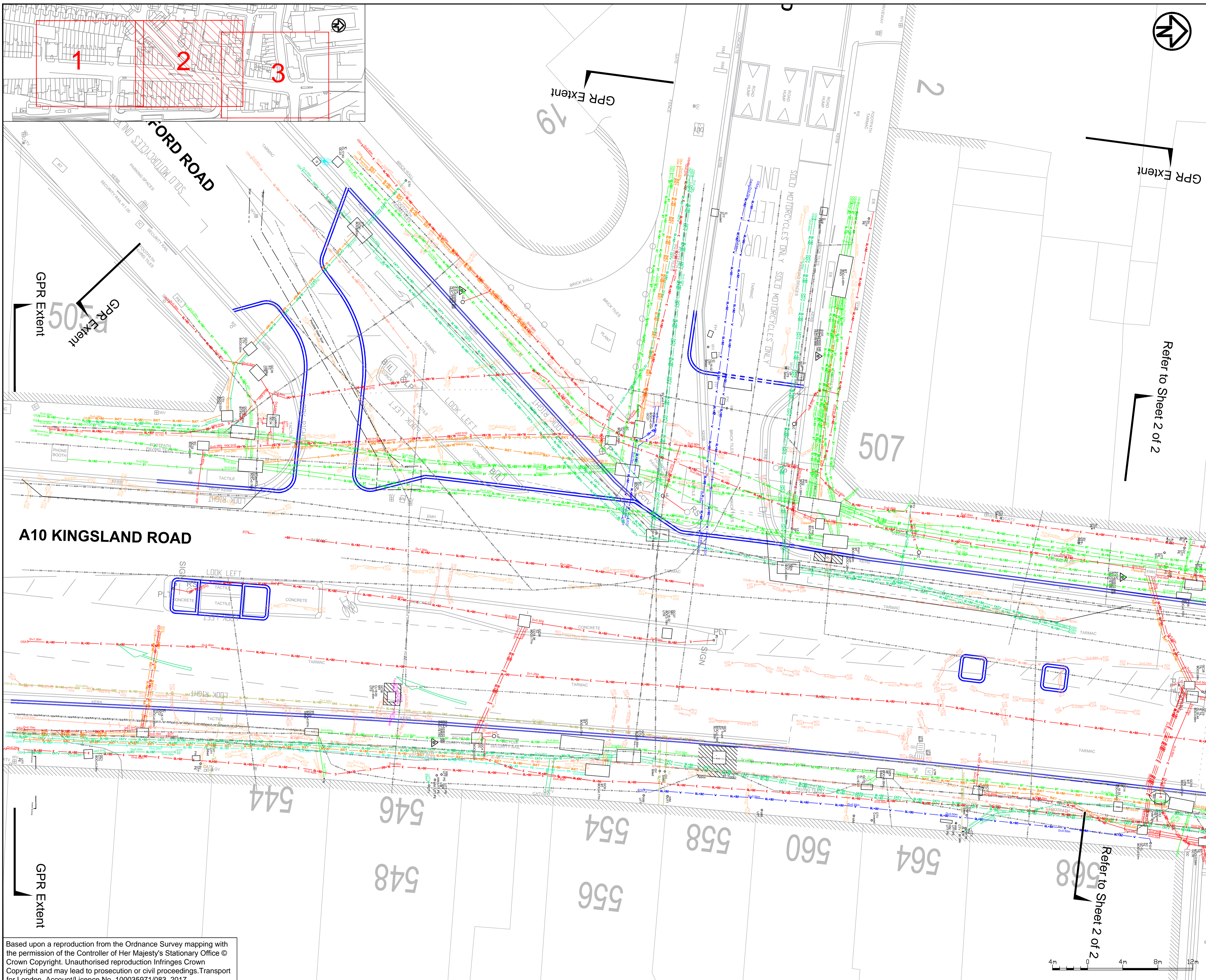
Ringway Jacobs No. RJC2018\_0012D

Client No. RJC2018\_0012D

Drawing Number: **RJC2018\_0012D-0100-10** Rev: **2**

This drawing is not to be used in whole or part other than for the intended purpose and project as defined on this drawing. Refer to the contract for full terms and conditions.





- NOTES:**
- USE FIGURED DIMENSIONS ONLY. ALL DIMENSIONS AND LEVELS ARE IN METRES UNLESS OTHERWISE STATED.
  - TOPOGRAPHICAL SURVEY CARRIED OUT BY DAVID J.WEBB SURVEYS LTD. ON JUNE 2012.
  - ALL LOCATIONS OF G2 INFORMATION RECEIVED ON APRIL 2016 ARE INDICATIVE AND SHOULD NOT BE SOLELY RELIED ON. THE INFORMATION REGARDING THE LOCATION OF STATUTORY UNDERTAKERS UTILITY APPARATUS HAS BEEN COLLATED FROM THE RELEVANT COMPANIES' RECORDS. THE INFORMATION SHOWN ON THIS DRAWING IS GIVEN FOR REFERENCE ONLY AND NO GUARANTEE IS GIVEN TO THE APPARATUS ACTUAL POSITION OR DEPTH. ADDITIONALLY, SOME STATUTORY UNDERTAKERS UTILITY APPARATUS IS NOT SHOWN AS IT MAY NOT BE RECORDED ON THE UTILITY DRAWING OR IT IS OUTSIDE THE IMMEDIATE AREA OF WORKS. IN ANY EVENT, NO LIABILITY OF ANY KIND WHATSOEVER IS ACCEPTED BY RJ, ITS SERVANTS, OR AGENTS, FOR ANY ERROR OR OMISSION IN RESPECT OF INFORMATION CONTAINED ON THIS DRAWING.

**UTILITY LEGEND**

Blue dashed line	Foul Drainage	Green dashed line	British Telecom
Orange dashed line	Surface Drainage	Red dashed line	Overhead Telecom
Yellow dashed line	Combined Drainage	Blue dashed line	Fibre Optics
Red dashed line	Electricity	Green dashed line	Unknown
Red dashed line	Overhead Electricity	Orange dashed line	Unknown Road
Red dashed line	Traffic Light System	Red dashed line	Located By GPR
Blue dashed line	Gas	Red dashed line	Scar
Blue dashed line	Water	Red dashed line	Ducting
Blue dashed line	Telecommunications	Red dashed line	Transport for London
Blue dashed line	Cable Television	Red dashed line	GPR Image Position
Blue dashed line	Close Circuit Television	Red dashed line	Photo Position

**\* Please Note:**  
Private Telecom Provider's Utility routes are shown with company name in line style  
Utility routes shown in dark grey & with line type (i) are from existing records.  
Example:

AC	Asbestos Cement	FS	Flag Staff	SI	Span Iron
AD	Asphalt Driveway	G	Gully	SP	Sign Post
AD	Asphalt Driveway	GPR1	Ground Penetrating Radar	SP	Sign Post
AE	Asphalt Road	GV	Gas Valve	SR	Steel Railings
AV	Air Valve	HWR	Hard Road	SS	Spade Steps
BS	Back Stop	IC	Inspection Cover	ST	Stop Tap
BSL	Ball Level	IR	Iron Rail Fence	ST	Stop Tap
BH	Brick	IR	Iron Rail Fence	SW	Subsoil
BR	Brick	KD	Kerb Ditch	SW	Subsoil
BU	Bus Stop	LD	Letter Box	SW	Stone Wall
BU	Bus Stop	LC	Lamp Column	SW	Stone Wall
BU	Bus Stop	LC	Lamp Column	SW	Stone Wall
BU	Bus Stop	LC	Lamp Column	SW	Stone Wall
BU	Bus Stop	LC	Lamp Column	SW	Stone Wall

2	09/01/2019	ISSUE FOR CONSTRUCTION	JK	MJT	NM
1	20/12/2018	REVISED SCHEME EXTENT	JK	MJT	NM
0	21/11/2018	INITIAL ISSUE FOR REVIEW	JK	MJT	NM
REV	REV. DATE	PURPOSE OF REVISION	DRAWN	CHKD	APPRVD

**RINGWAY JACOBS**  
integrated expertise

**LONDON HIGHWAYS ALLIANCE**

Project: **A10 KINGSLAND ROAD/STAMFORD ROAD**

Drawing Title: **Series 100 - GPR SURVEY (Sheet 1 of 2)**

Drawing Status: **FOR CONSTRUCTION**

Scale: 1:100 @ A1 **DO NOT SCALE**

Ringway Jacobs No: RJC2018\_0012D  
Client No: RJC2018\_0012D

Drawing Number: **RJC2018\_0012D-0100-11** Rev: **2**

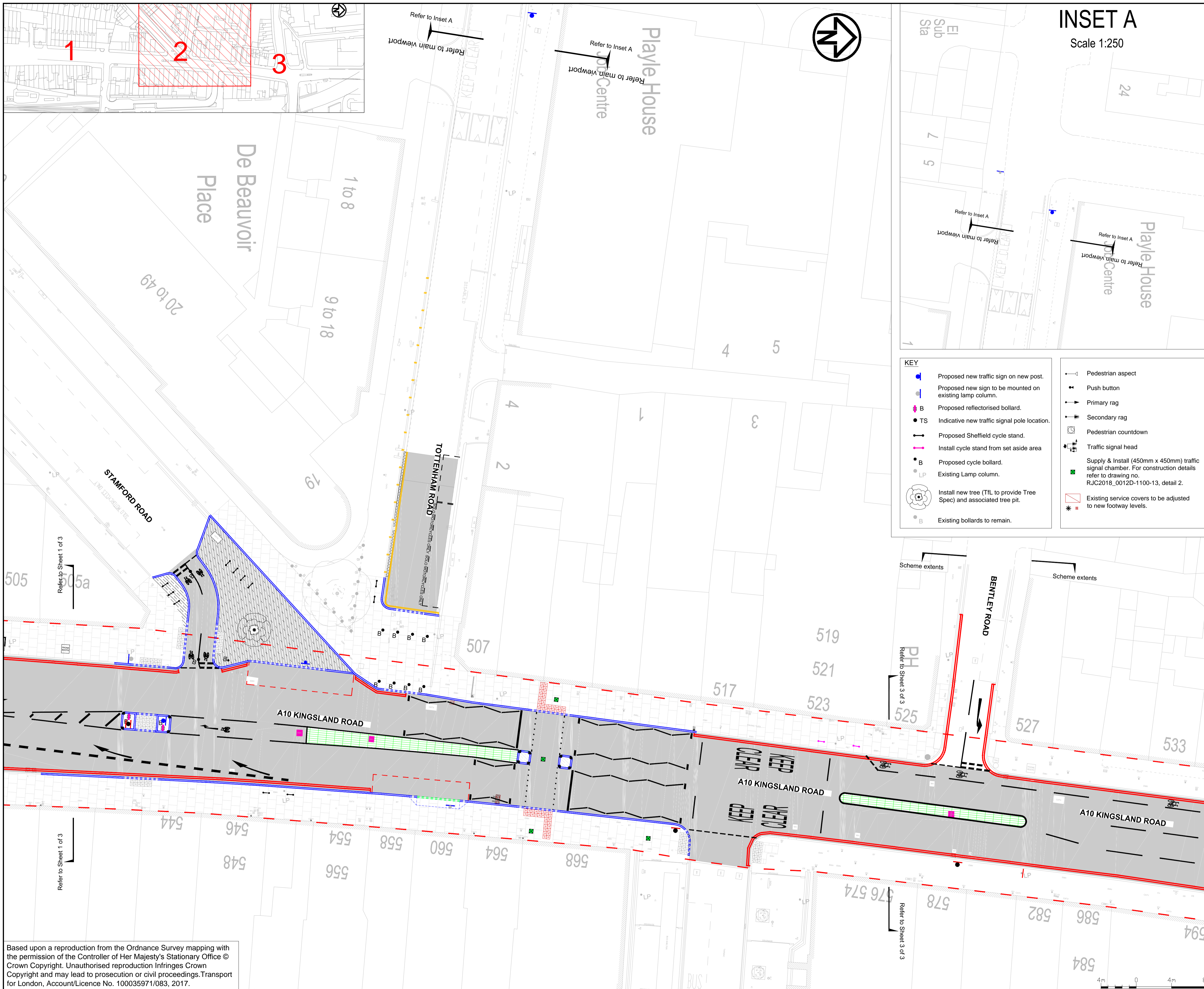
This drawing is not to be used in whole or part other than for the intended purpose and project as defined on this drawing. Refer to the contract for full terms and conditions.

Based upon a reproduction from the Ordnance Survey mapping with the permission of the Controller of Her Majesty's Stationary Office © Crown Copyright. Unauthorised reproduction infringes Crown Copyright and may lead to prosecution or civil proceedings. Transport for London, Account/Licence No. 100035971/083, 2017.

Reproduced from the Ordnance Survey material with the permission of Ordnance Survey on behalf of the Controller of Her Majesty's Stationary Office Crown Copyright. Unauthorised reproduction infringes Crown Copyright and may lead to prosecution or civil proceedings. Transport for London Licence number LA 100032379 2011

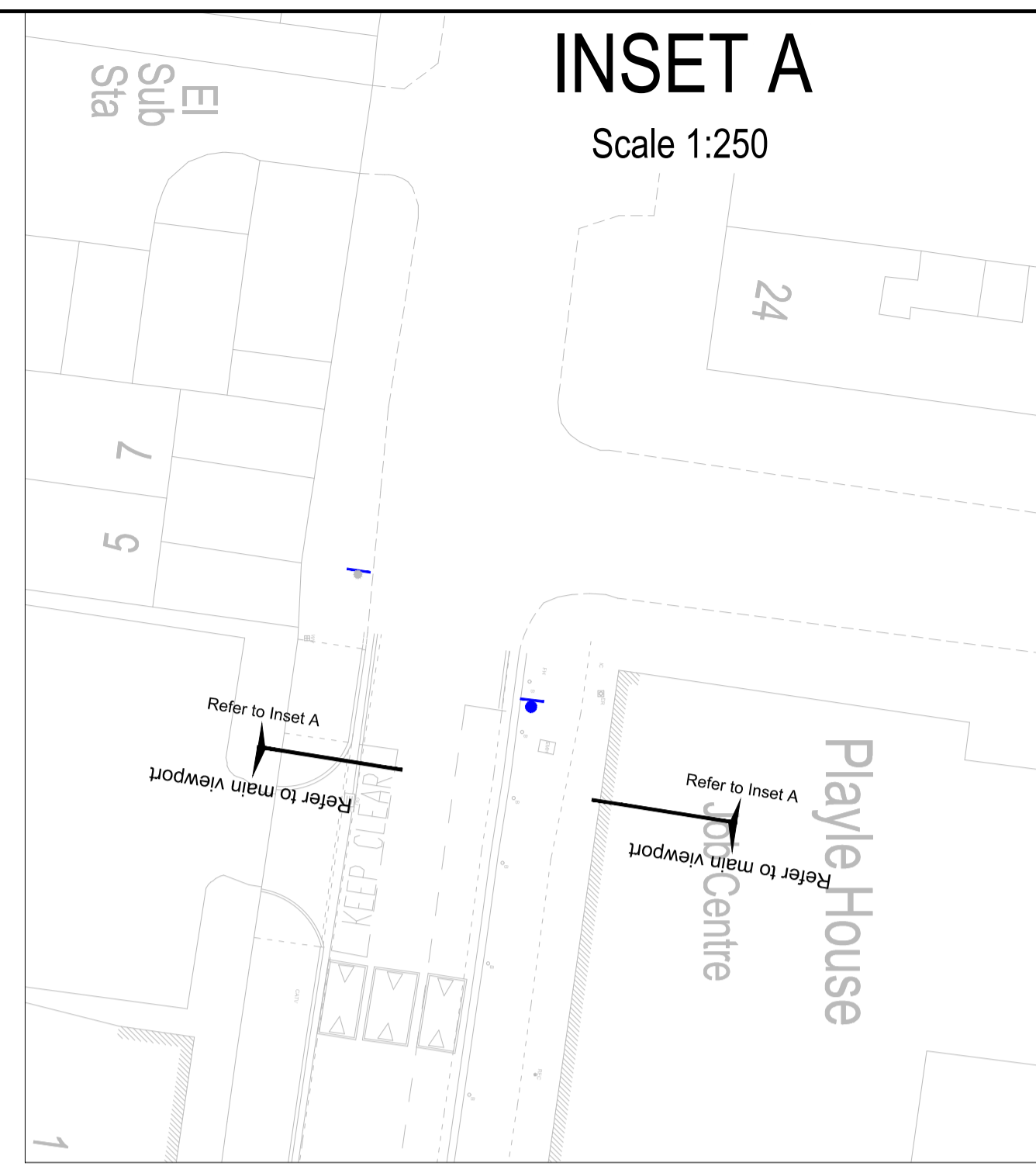






### INSET A

Scale 1:250



- KEY**
- Proposed new traffic sign on new post.
  - Proposed new sign to be mounted on existing lamp column.
  - Proposed reflectorised bollard.
  - TS Indicative new traffic signal pole location.
  - Proposed Sheffield cycle stand.
  - Install cycle stand from set aside area
  - Proposed cycle bollard.
  - Existing Lamp column.
  - Install new tree (TIL to provide Tree Spec) and associated tree pit.
  - Existing bollards to remain.

- Pedestrian aspect
- Push button
- Primary rag
- Secondary rag
- Pedestrian countdown
- Traffic signal head
- Supply & install (450mm x 450mm) traffic signal chamber. For construction details refer to drawing no. RJC2018\_0012D-1100-13, detail 2.
- Existing service covers to be adjusted to new footway levels.

- NOTES:**
- ALL DIMENSIONS ARE IN METRES UNLESS OTHERWISE STATED.
  - THIS DRAWING IS TO BE READ IN CONJUNCTION WITH DRAWINGS RJC2018\_0012D.
  - THIS DRAWING SHALL BE READ IN CONJUNCTION WITH THE SPECIFICATION IN VOLUME 2 'SERVICE INFORMATION' AND ASSOCIATED ANNEXES.
  - BEWARE WHEN EXCAVATING IN PROXIMITY TO TREES. CONTRACTOR TO ENSURE COMPLIANCE WITH NJUG GUIDANCE.
  - THE CONTRACTOR IS TO MAINTAIN ACCESS TO ALL PROPERTIES AND BUSINESSES AT ALL TIMES. ALL REMAINING STREET FURNITURE AND TREES TO BE PROTECTED DURING WORKS.
  - TACTILE PAVING IN ACCORDANCE WITH 'GUIDANCE ON THE USE OF TACTILE PAVING SURFACES' AND TIL'S STREETSCAPE GUIDANCE.

- KEY:**
- Proposed 40 mm thin surface course system (TSCS10 clause 942, PSV68) over 60mm AC 20 HDM bin 40/60 des WTR 2).
  - Proposed area of light grey thermoplastic imprint surfacing. (Plane/mill existing surfacing to 40mm below existing surface level).
  - Proposed new 900x600x65mm pimpled, grey artificial stone paving as per the Streetscape guidance.
  - Proposed new 900x600x65mm artificial stone paving as per the Streetscape guidance for kerb build out area.
  - Proposed 400x400x65mm PCC red coloured tactile blister paving.
  - Proposed 400x400x65mm PCC charcoal grey coloured tactile blister paving.
  - Proposed 150mm wide dropped / transition granite kerb.
  - Proposed 125mm wide 45° Splayed granite kerb.
  - Proposed 150mm wide full height granite kerb.
  - Proposed road markings.
  - Proposed gully location
  - Existing gully location.
  - TIL Boundary
  - Existing BELL bollard to remain.
  - Supply and install D400 Service covers.

REV	REV. DATE	PURPOSE OF REVISION	DRAWN	CHKD	APPRVD
3	09/01/2019	ISSUE FOR CONSTRUCTION	JK	MJT	NM
2	17/12/2018	REVISED SCHEME EXTENT	JK	MJT	NM
1	30/11/2018	REVISED SCHEME EXTENT	JK	MJT	NM
0	21/11/2018	INITIAL ISSUE FOR REVIEW	JK	MJT	NM



integrated expertise



Project  
**A10 KINGSLAND ROAD/STAMFORD ROAD**

Drawing Title  
**Series 100-Proposed Layout (Sheet 2 of 3)**

Drawing Status  
**FOR CONSTRUCTION**

Scale  
1:200 @ A1 **DO NOT SCALE**

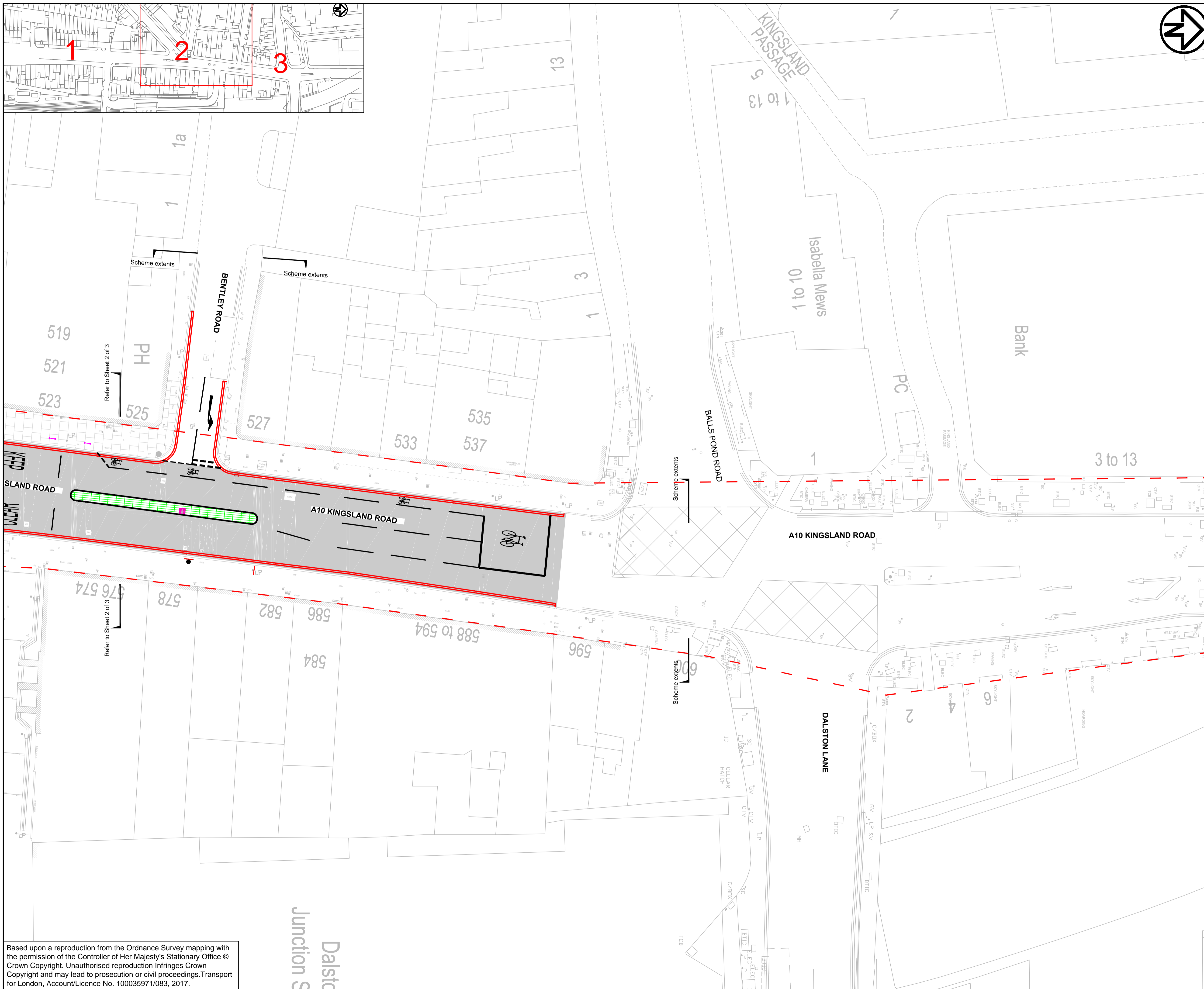
Ringway Jacobs No. RJC2018\_0012D  
Client No. RJC2018\_0012D

Drawing Number  
**RJC2018\_0012D-0100-06** Rev **3**

This drawing is not to be used in whole or part other than for the intended purpose and project as defined on this drawing. Refer to the contract for full terms and conditions.

Based upon a reproduction from the Ordnance Survey mapping with the permission of the Controller of Her Majesty's Stationary Office © Crown Copyright. Unauthorised reproduction infringes Crown Copyright and may lead to prosecution or civil proceedings. Transport for London, Account/Licence No. 100035971/083, 2017.

Reproduced from the Ordnance Survey material with the permission of Ordnance Survey on behalf of the Controller of Her Majesty's Stationary Office Crown Copyright. Unauthorised reproduction infringes Crown Copyright and may lead to prosecution or civil proceedings. Transport for London Licence number LA 100032379 2011



- NOTES:**
1. ALL DIMENSIONS ARE IN METRES UNLESS OTHERWISE STATED.
  2. THIS DRAWING IS TO BE READ IN CONJUNCTION WITH DRAWINGS RJC2018\_0012D.
  3. THIS DRAWING SHALL BE READ IN CONJUNCTION WITH THE SPECIFICATION IN VOLUME 2 "SERVICE INFORMATION" AND ASSOCIATED ANNEXES.
  4. BEWARE WHEN EXCAVATING IN PROXIMITY TO TREES. CONTRACTOR TO ENSURE COMPLIANCE WITH NJUG GUIDANCE.
  5. THE CONTRACTOR IS TO MAINTAIN ACCESS TO ALL PROPERTIES AND BUSINESSES AT ALL TIMES. ALL REMAINING STREET FURNITURE AND TREES TO BE PROTECTED DURING WORKS.
  6. TACTILE PAVING IN ACCORDANCE WITH "GUIDANCE ON THE USE OF TACTILE PAVING SURFACES" AND TIL'S STREETSCAPE GUIDANCE.

- KEY:**
- Proposed 40 mm thin surface course system (TSCS10 clause 942, PSV68) over 60mm AC 20 HDM bin 40/60 des WTR 2).
  - Proposed area of light grey thermoplastic imprint surfacing. (Plane/mill existing surfacing to 40mm below existing surface level).
  - Proposed new 900x600x65mm pimpled, grey artificial stone paving as per the Streetscape guidance.
  - Proposed 400x400x65mm PCC buff coloured tactile blister paving.
  - Proposed 150mm wide dropped / transition granite kerb.
  - Proposed 150mm wide full height granite kerb.
  - Proposed road markings.
  - Proposed new traffic sign on existing post/lamp column.
  - Existing sign to be mounted on new post.
  - Proposed reflectorised bollard.
  - Proposed Sheffield cycle stand.
  - Install cycle stand from set aside area.
  - Existing service covers to be adjusted to new footway levels.
  - Existing Bell bollards.
  - Existing gully location.
  - TIL Boundary
  - Supply and install D400 Service covers.

2	09/10/2019	ISSUE FOR CONSTRUCTION	JK	MJT	NM
1	17/12/2018	REVISED SCHEME EXTENT	JK	MJT	NM
0	21/11/2018	INITIAL ISSUE FOR REVIEW	JK	MJT	NM
REV	REV. DATE	PURPOSE OF REVISION	DRAWN	CHKD	APPRVD



Project  
**A10 KINGSLAND ROAD/STAMFORD ROAD**

Drawing Title  
**Series 100-Proposed Layout (Sheet 3 of 3)**

Drawing Status  
**FOR CONSTRUCTION**

Scale: 1:200 @ A1 **DO NOT SCALE**  
 Ringway Jacobs No. RJC2018\_0012D  
 Client No. RJC2018\_0012D

Drawing Number  
**RJC2018\_0012D-0100-07** Rev **2**

Based upon a reproduction from the Ordnance Survey mapping with the permission of the Controller of Her Majesty's Stationary Office © Crown Copyright. Unauthorised reproduction infringes Crown Copyright and may lead to prosecution or civil proceedings. Transport for London, Account/Licence No. 100035971/083, 2017.