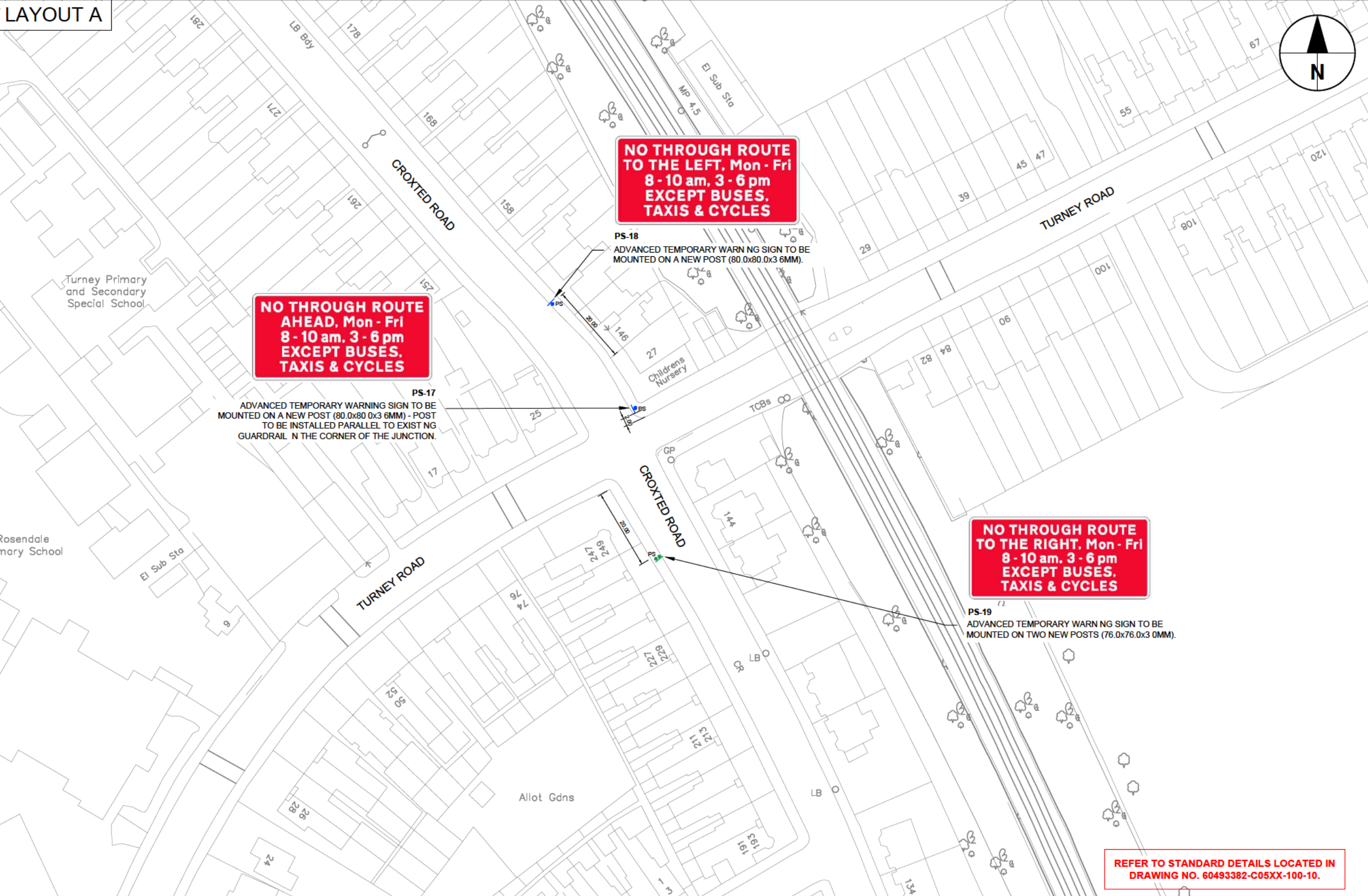


ISO FULL BEEB A3 420 X 297 MM



LEGEND

- PS Proposed sign mounted on one new post. Refer to Traffic Sign Schedule and Standard Details.
- PS Proposed sign mounted on two new posts. Refer to Traffic Sign Schedule and Standard Details.

NOTES

1. All dimensions are in metres unless otherwise stated. Do not scale from this drawing.
2. The information shown on this drawing is based on an OS base.
3. This drawing is to be read in conjunction with LB Southwark Streetscape Design Guidance (SSDM) and all relevant contract clauses.
4. Traffic management is to be in accordance with Chapter 8 of the Traffic Signs Manual and Safety at Street Works and Road Works.
5. All signs and street furniture should be set a minimum of 450mm from the kerb face.
6. Contractor to install signs in two sign posts if single post may block the footway. Accessibility for wheelchair users need to be provided at all times.
7. Contractor to scan for services prior to excavation and refer to utility records.
8. Contractor to maintain access to all properties and businesses at all times and agree alternative access arrangements with stakeholders.
9. Damaged slabs, blocks or kerbs as part of the adjacent construction works to be reinstated to match existing.
10. Drawing to be printed at A3 for clarity.

DRAFT

LOCATION PLAN



REV	DATE	REVISION DESCRIPTION / DETAILS	DRN BY	CHKD BY	APPRVD BY
E	05/10/20	CHANGES FOLLOWING TFL COMMENTS	ACC	YYY	ZZZ
D	02/10/20	UPDATES ON SIGN POSTS & FOUNDATION SYSTEM	ACC	AA	KC
C	18/09/20	FOURTH ISSUE	CAM	AA	KC
B	14/09/20	THIRD ISSUE	STB	AA	KC
A	04/09/20	SECOND ISSUE	STB	AWM	AA
D	28/08/20	FIRST ISSUE	STB	AWM	AMC

TRAFFIC SIGNS SCHEDULE

Sign Reference	Sign Details										Illumination		Post Details				Foundation Details			Comments (Description, Orientation, Bracket/Mounting type, Back to Back sign, Concrete Class etc.)	
	Sign Description & Drawing Ref	TSRGD Ref no. (2002) 2016- Schedule, Part, Item	Sign Face	'x' Height (mm)	Width (mm)	Height (mm)	Area (m ²)	Offset From Kerbface (mm)	Mounting Height (mm)	Sign Separation (mm)	Illuminated	Reflectorisised Class	New/Existing/LC	No. of Posts	Post type	Diameter/ Section (mm)	Total Post Length (mm)	Depth (mm)	Diameter/ Length (mm)		Width (mm)
PS-17	Advanced temporary warning sign	N/A	NO THROUGH ROUTE AHEAD, Mon - Fri 8 - 10 am, 3 - 6 pm EXCEPT BUSES, TAXIS & CYCLES	62.5	1515	730	1.11	450	2300	N/A	No	R3B Microprismatic	New sign post (Steel/S235)	1	Square	80.0x80.0x3.6	3630	1250	300	300	Sign facing Eastbound traffic on Turney Road, before reaching junction with Croxted Road.
PS-18	Advanced temporary warning sign	N/A	NO THROUGH ROUTE TO THE LEFT, Mon - Fri 8 - 10 am, 3 - 6 pm EXCEPT BUSES, TAXIS & CYCLES	62.5	1520	730	1.11	450	2300	N/A	No	R3B Microprismatic	New sign post (Steel/S235)	1	Square	80.0x80.0x3.6	3630	1250	300	300	Sign facing Southbound traffic on Croxted Road, before reaching junction with Turney Road.
PS-19	Advanced temporary warning sign	N/A	NO THROUGH ROUTE TO THE RIGHT, Mon - Fri 8 - 10 am, 3 - 6 pm EXCEPT BUSES, TAXIS & CYCLES	62.5	1620	730	1.18	450	2300	N/A	No	R3B Microprismatic	New sign post (Steel/S235)	2	Square	76.0x76.0x3.0	3630	1050	300	300	Sign facing Northbound traffic on Croxted Road, before reaching junction with Turney Road.

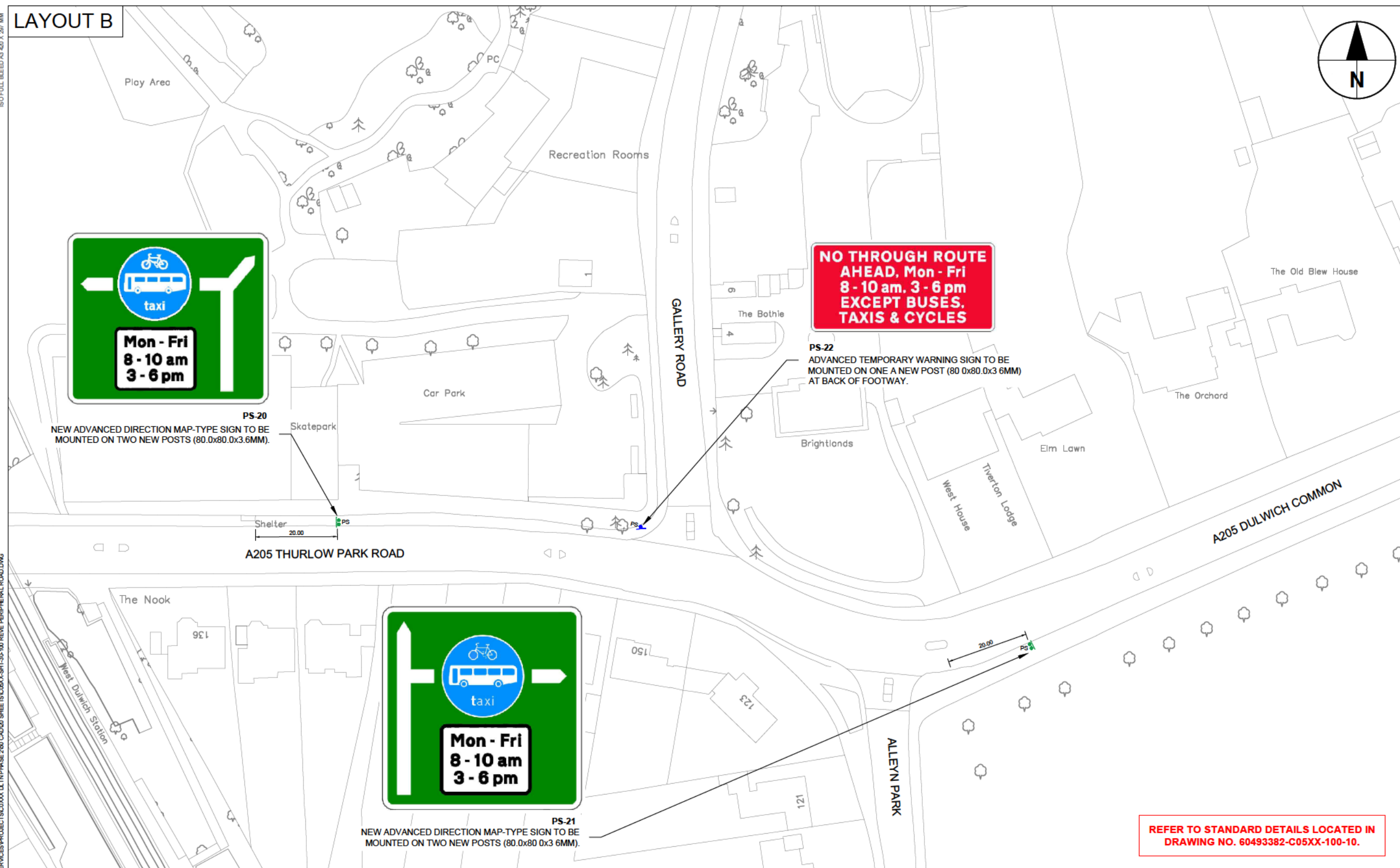
REFER TO STANDARD DETAILS LOCATED IN DRAWING NO. 60493382-C05XX-100-10.



DULWICH LOW TRAFFIC NEIGHBOURHOOD

PERIPHERAL ROADS DESIGN LAYOUTS SHEET 1 OF 3

CONTRACT NO	60493382-C05XX	DRAWN	ACC
SCALE	1 : 1000 @ A3	PURPOSE	DISCUSSION
DRAWING NO	60493382-C05XX-100-08	CHECKED	YYY
DATE DRAWN	AUGUST 2020	APPROVED	ZZZ
DATE ISSUED	05 OCTOBER 2020	REV	E



LEGEND

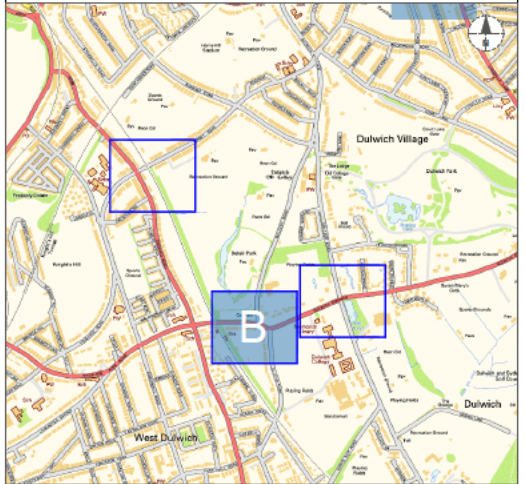
- PS-20 Proposed stick-on sign mounted on existing sign posts
- PS-21 Proposed sign mounted on one new post. Refer to Traffic Sign Schedule and Standard Details.
- PS-22 Proposed sign mounted on two new posts. Refer to Traffic Sign Schedule and Standard Details.

NOTES

- All dimensions are in metres unless otherwise stated. Do not scale from this drawing.
- The information shown on this drawing is based on an OS base.
- This drawing is to be read in conjunction with LB Southwark Streetscape Design Guidance (SSDM) and all relevant contract clauses.
- Traffic management is to be in accordance with Chapter 8 of the Traffic Signs Manual and Safety at Street Works and Road Works.
- All signs and street furniture should be set a minimum of 450mm from the kerb face.
- Contractor to install signs in two sign posts if single post may block the footway. Accessibility for wheelchair users need to be provided at all times.
- Contractor to scan for services prior to excavation and refer to utility records.
- Contractor to maintain access to all properties and businesses at all times and agree alternative access arrangements with stakeholders.
- Damaged slabs, blocks or kerbs as part of the adjacent construction works to be reinstated to match existing.
- Drawing to be printed at A3 for clarity.

DRAFT

LOCATION PLAN



REV	DATE	REVISION DESCRIPTION / DETAILS	DRN BY	CHKD BY	APPRD BY
E	05/10/20	CHANGES FOLLOWING TFL COMMENTS	ACC	YYY	ZZZ
D	02/10/20	UPDATES ON SIGN POSTS & FOUNDATION SYSTEM	ACC	AA	KC
C	18/09/20	FOURTH ISSUE	CAM	AA	KC
B	14/09/20	THIRD ISSUE	STB	AA	KC
A	04/09/20	SECOND ISSUE	STB	AWM	AA
D	28/08/20	FIRST ISSUE	STB	AWM	AMC



PROJECT: DULWICH LOW TRAFFIC NEIGHBOURHOOD

TITLE: PERIPHERAL ROADS DESIGN LAYOUTS SHEET 2 OF 3

CONTRACT NO	60493382-C05XX	DRAWN	ACC
SCALE	1 : 1000 @ A3	CHECKED	YYY
DRAWING NO	60493382-C05XX-100-09	APPROVED	ZZZ
DATE DRAWN	AUGUST 2020	REV	E
DATE ISSUED	05 OCTOBER 2020		

TRAFFIC SIGNS SCHEDULE

Sign Reference	Sign Description & Drawing Ref	TSRGD Ref no. (2002) 2016- Schedule, Part, Item	Sign Details									Illumination		Post Details				Foundation Details			Comments (Description, Orientation, Bracket/Mounting type, Back to Back sign, Concrete Class etc.)
			Sign Face	'x' Height (mm)	Width (mm)	Height (mm)	Area (m ²)	Offset From Kerf (mm)	Mounting Height (mm)	Sign Separation (mm)	illuminated	Reflectorised Class	New/Existing/LC	No. of Posts	Post type	Diameter/ Section (mm)	Total Post Length (mm)	Depth (mm)	Diameter/ Length (mm)	Width (mm)	
PS-20	Advanced map-type direction sign (primary route)	N/A		100	1525	1300	1.99	450	2300	N/A	No	R3B Microprismatic	New sign post (Steel/S235)	2	Square	80.0x80.0x3.6	4200	1250	300	300	Sign facing Eastbound traffic on A205, before reaching junction with Gallery Road/Alleen Park.
PS-21	Advanced map-type direction sign (primary route)	N/A		100	1350	1385	1.89	450	2300	N/A	No	R3B Microprismatic	New sign post (Steel/S235)	2	Square	80.0x80.0x3.6	4285	1250	300	300	Sign facing Westbound traffic on A205, between Gallery Road and Alleen Park.
PS-22	Advanced temporary warning sign	N/A		62.5	1515	730	1.11	450	2300	N/A	No	R3B Microprismatic	New sign post (Steel/S235)	1	Square	80.0x80.0x3.6	3630	1250	300	300	Sign at entrance to South end of Gallery Road, entering from A205.

- PS-23 Proposed stick-on sign mounted on existing sign posts
- PS-24 Proposed sign mounted on two new posts. Refer to Traffic Sign Schedule and Standard Details.

NOTES

- All dimensions are in metres unless otherwise stated. Do not scale from this drawing.
- The information shown on this drawing is based on an OS base.
- This drawing is to be read in conjunction with LB Southwark Streetscape Design Guidance (SSDM) and all relevant contract clauses.
- Traffic management is to be in accordance with Chapter 8 of the Traffic Signs Manual and Safety at Street Works and Road Works.
- All signs and street furniture should be set a minimum of 450mm from the kerb face.
- Contractor to install signs in two sign posts if single post may block the footway. Accessibility for wheelchair users need to be provided at all times.
- Contractor to scan for services prior to excavation and refer to utility records.
- Contractor to maintain access to all properties and businesses at all times and agree alternative access arrangements with stakeholders.
- Damaged slabs, blocks or kerbs as part of the adjacent construction works to be reinstated to match existing.
- Drawing to be printed at A3 for clarity.

DRAFT

LOCATION PLAN



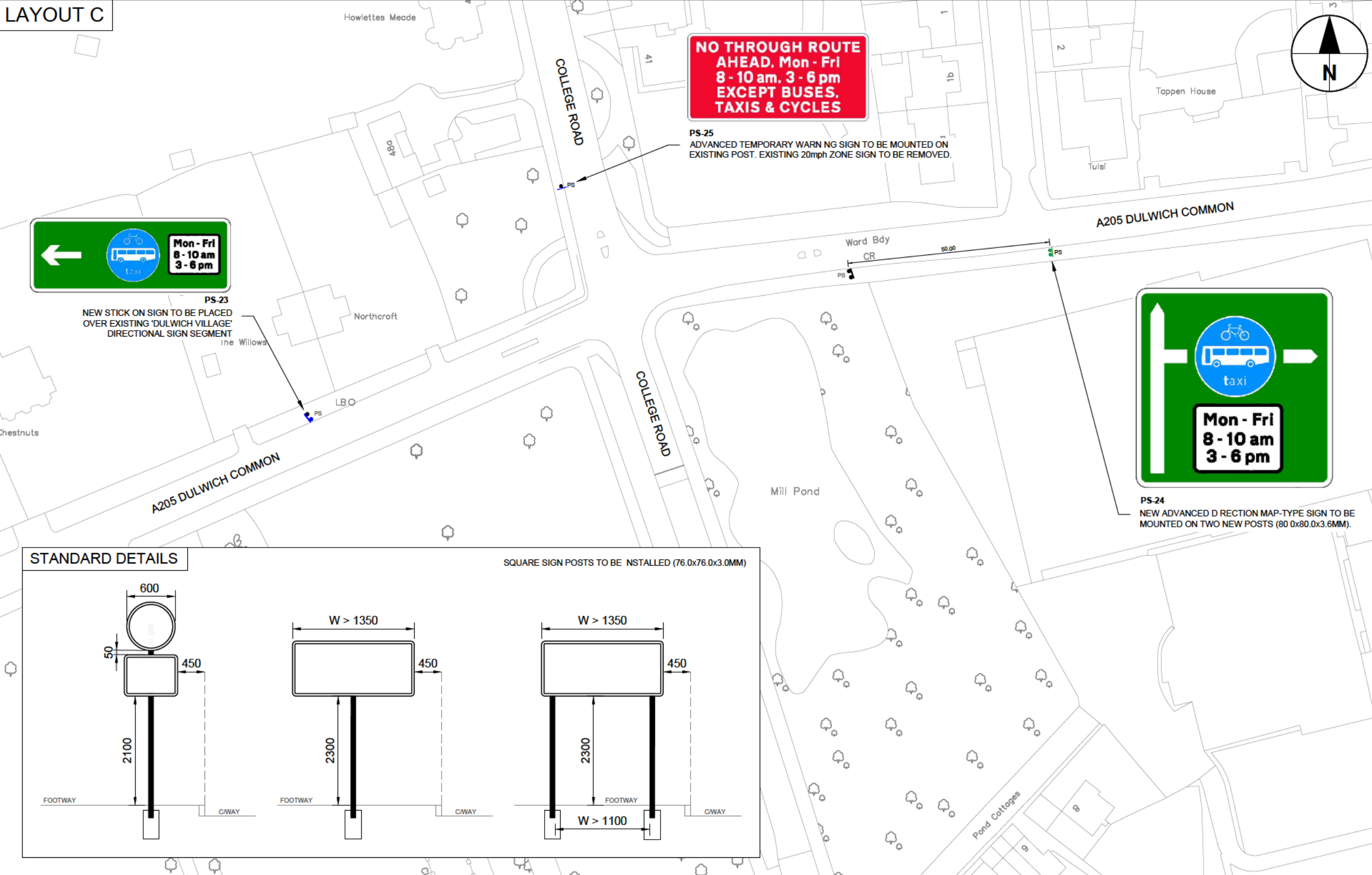
REV	DATE	REVISION DESCRIPTION / DETAILS	DRN BY	CHKD BY	APPRD BY
E	05/10/20	CHANGES FOLLOWING TFL COMMENTS	ACC	YYY	ZZZ
D	02/10/20	UPDATES ON SIGN POSTS & FOUNDATION SYSTEM	ACC	AA	KC
C	18/09/20	FOURTH ISSUE	CAM	AA	KC
B	14/09/20	THIRD ISSUE	STB	AA	KC
A	04/09/20	SECOND ISSUE	STB	AWM	AA
D	28/08/20	FIRST ISSUE	STB	AWM	AMC



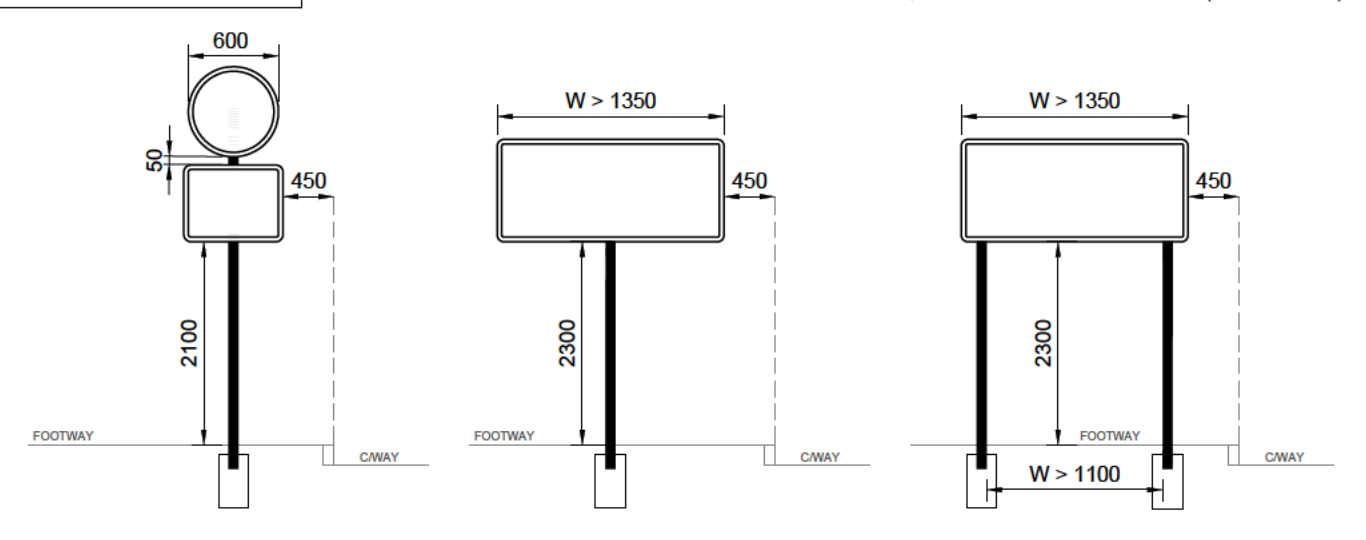
PROJECT
DULWICH LOW TRAFFIC NEIGHBOURHOOD

TITLE
**PERIPHERAL ROADS DESIGN LAYOUTS
SHEET 3 OF 3**

CONTRACT NO	60493382-C05XX	DRAWN	ACC
SCALE	1 : 1000 @ A3	CHECKED	YYY
DRAWING NO	60493382-C05XX-100-10	APPROVED	ZZZ
DATE DRAWN	AUGUST 2020	REV	D
DATE ISSUED	05 OCTOBER 2020		



STANDARD DETAILS



TRAFFIC SIGNS SCHEDULE

Sign Reference	Sign Details										Illumination		Post Details				Foundation Details			Comments (Description, Orientation, Bracket/Mounting type, Back to Back sign, Concrete Class etc.)		
	Sign Description & Drawing Ref	TSRGD Ref no. (2002) 2016- Schedule, Part, item	Sign Face	'x' Height (mm)	Width (mm)	Height (mm)	Area (m ²)	Offset From Kerbface (mm)	Mounting Height (mm)	Sign Separation (mm)	Illuminated	Reflectorised Class	New/Existing/LC	No. of Posts	Post type	Diameter/ Section (mm)	Total Post Length (mm)	Depth (mm)	Diameter/ Length (mm)		Width (mm)	
PS-23	Advanced map-type direction stick-on sign (primary route)	N/A		100	1070	725	1.43	450	N/A	N/A	No	R3B Microprismatic	Existing sign posts									Sign facing Eastbound traffic on A205, before reaching junction with College Road. X-height calculated using measurement of existing sign width, to ensure new stick-on sign matches size correctly.
PS-24	Advanced map-type direction sign (primary route)	N/A		100	1360	1385	1.89	450	2300	N/A	No	R3B Microprismatic	New sign post (Steel/S235)	2	Square	80.0x80.0x3.6	4285	1250	300	300		Sign facing Westbound traffic on A205, before reaching junction with College Road.
PS-25	Advanced temporary warning sign	N/A		62.5	1515	730	1.11	450	2300	N/A	No	R3B Microprismatic	New sign post (Steel/S235)	1	Square	80.0x80.0x3.6	3630	1250	300	300		Sign facing traffic entering North leg of College Road at junction with A205 Dulwich Common.