7. Service Specification

Route: 63 & N63 Contract Reference: QC74901

This Service Specification forms section 7 of the ITT and should be read in conjunction with the ITT document, Version 1 dated 29 September 2011.

You are formally invited to tender for the provision of the bus service detailed below and in accordance with this Service Specification. Tenderers must ensure that a Compliant Tender is submitted and this will only be considered for evaluation if all parts of the Tender documents, as set out in section 11, have been received by the Corporation by the Date of Tender. The Tender must be fully completed in the required format, in accordance with the Instructions to Tenderers. A Compliant Tender must comply fully with the requirements of the Framework Agreement; adhere to the requirements of the Service Specification; and reflect the price of operating the Services with new vehicles.

Terminus Points	Route No. 63: Honor Oak, Forest Hill Tavern and Kings Cross Station. Route No. N63: Crystal Palace Parade and Kings Cross Station.
Contract Basis	Incentivised
Commencement Date	13th November 2021
Vehicle Type	87 capacity, dual door, double deck
Current Maximum Approved Dimensions	10.4 metres long and 2.55 metres wide
New Vehicles Mandatory	Yes
Hybrid Price Required	Yes
Electric Price Required (for double deck vehicles)	**Yes - Please note**
Sponsored Route	No
Advertising Rights	Operator
Minimum Performance Standard - Route No. 63 (Both Options)	Average Excess Wait Time - No more than 1.30 minutes
Extension Threshold - Route No. 63 (Both Options)	Average Excess Wait Time Threshold - 1.20 minutes
Minimum Operated Mileage Standard - Route No. 63 (Both Options)	No less than 98.00%
Departing On Time - Route No. N63	Departing on Time - No less than 86.00%
Minimum Operated Mileage Standard - Route No. N63	No less than 99.00%

The Date of Tender for this ITT is:
No later than 12 Noon on Tuesday 15th September 2020

Tenderers should refer to section 3 of Part A for the Service Specification Explanatory Notes and Appendix B of section 5 for the Example Service Specification of the ITT document.

SERVICE SPECIFICATION

1) SERVICE SPEC - ROUTE SPECIFICATION INFORMATION
2) NOTES
3) SCHEDULE REQUIREMENTS & PINCHPOINTS
4) OPERATIONAL CONSIDERATIONS
5) ROUTE RECORD, CURRENT PERFORMANCE, QSI BY TIME OF DAY, IBUS MILEAGE & QSI POINTS

2) NOTES

Proposed Changes:
At this time, no changes are proposed to the existing service for introduction prior to the commencement of the new Route Agreement for Route No. 63 & N63.

Tenderers should note that the following alterations (subject to consultation) are proposed as part of this Service Specification for introduction with the new Route Agreement:

Two options are specified:

Option 1:
- No changes.

Option 2
- Ex Honor Oak, Forest Hill Tavern, one Mondays to Fridays AM peak flow journey is specified to provide a frequency of every 5--6 minutes (11 buses per hour) between 0730 and 0830 to arrive at Bricklayers Arms, Old Kent Road between 0800 and 0900.
- No changes specified for Route No, N63
- No other changes proposed.

Options 1 & 2
The Ultra Low Emission Zone (ULEZ) in Central London commenced on 8th April 2019, applying 24 hours a day, 7 days a week.

All double deck buses operating for TfL within the zone must be hybrid (meeting Euro VI emissions standards) or zero emission.

2) NOTES – continued

Operators should provide the following prices:

1. **Annual diesel-electric hybrid price - based on minimum 5 year contract.**
2. **Annual electric price - based on a minimum 5 year contract. Tenderers should outline the strategy they would adopt for recharging these vehicles, together with any other operational and infrastructure assumptions, within the tender submission.**

Tenderers are encouraged to offer alternative vehicle options in accordance with Part 9 of their tender, including but not limited to:

1. **Alternative Zero Emission vehicles (e.g. hydrogen).**
2. **Vehicles that offer genuine increased capacity and are certified as such.**
3. **Existing vehicles. Costs must include upgrading to EURO VI Emissions Standards where required. Please note that existing diesel vehicles will <u>NOT</u> be considered for routes which are already operated by hybrids. For routes already operated by Zero Emission vehicles, no other type will be considered.**

If submitting bids based on electric vehicles, Tenderers are reminded of the revised charging equipment specification requirements applicable from Tranche 726.

The welfare of bus drivers during their working day is essential, and appropriate locations for sign-on and sign-off as well as meal reliefs should be identified within the bid. These locations should have appropriate facilities available for drivers at the beginning and end of shifts to carry out their duties (including fitness for duty). For breaks and periods of rest between work there should be appropriate toilet provision (including the availability, condition and cleanliness of the facilities) and suitable locations to take a break. Whilst the obligation to provide suitable facilities remains with the bus operator, if there are any risks in not being able to supply these, the bus operator must make TfL aware in their tender or at any later stage when this becomes apparent.

3) SCHEDULE REQUIREMENTS & PINCHPOINTS

3.1) MONDAY TO FRIDAY SCHEDULE REQUIREMENTS & PINCHPOINTS

OPTION 1

Honor Oak, Forest Hill Tavern to Kings Cross Station, York Way			St. Pancras Station, Midland Road to Honor Oak, Forest Hill Tavern		
First departure no later than 0525.			First departure no later than 0550.		
0520 - 0615	Every 10 minutes		0545 - 0640	Every 10 minutes	
0616 - 0730	Every 7-8 minutes (8 buses per hour)		0641 - 1650	Every 7-8 minutes (8 buses per hour)	
0731 - 0830	Every 6 minutes		1651 - 1750	Every 6 minutes	
0831 - 1915	Every 7-8 minutes (8 buses per hour)		1751 - 1930	Every 7-8 minutes (8 buses per hour)	
1916 - 2400	Every 10 minutes		1931 - 0025	Every 10 minutes	
Last departure no earlier than 2355.			Last departure no earlier than 0020.		
Pinchpoints					
Southwark Station	0655 - 0815	8 minutes	Old Kent Road, Tesco	0715 - 0900	8 minutes
	0816 - 0915	6 minutes		1535 - 1605	8 minutes
	1500 - 1640	8 minutes		1735 - 1835	6 minutes

OPTION 2

Honor Oak, Forest Hill Tavern to Kings Cross Station, York Way			St. Pancras Station, Midland Road to Honor Oak, Forest Hill Tavern		
First departure no later than 0525.			First departure no later than 0550.		
0520 - 0615	Every 10 minutes		0545 - 0640	Every 10 minutes	
0616 - 0730	Every 7-8 minutes (8 buses per hour)		0641 - 1650	Every 7-8 minutes (8 buses per hour)	
0731 - 0830	Every 5-6 minutes (11 buses per hour)		1651 - 1750	Every 6 minutes	
0831 - 1915	Every 7-8 minutes (8 buses per hour)		1751 - 1930	Every 7-8 minutes (8 buses per hour)	
1916 - 2400	Every 10 minutes		1931 - 0025	Every 10 minutes	
Last departure no earlier than 2355.			Last departure no earlier than 0020.		
Pinchpoints					
Southwark Station	0655 - 0815	8 minutes	Old Kent Road, Tesco	0715 - 0900	8 minutes
	0816 - 0915	6 minutes		1535 - 1605	8 minutes
	1500 - 1640	8 minutes		1735 - 1835	6 minutes

3.2) MONDAY TO FRIDAY SCHOOLDAYS SCHEDULE REQUIREMENTS

OPTIONS 1 & 2

St Saviours & St Olaves School to Honor Oak, Forest Hill Tavern	
1544	One Journey

The journey shown in Section 3.2 is specifically designed to meet the finish time of St Saviours & St Olaves School.

3) SCHEDULE REQUIREMENTS & PINCHPOINTS - continued

3.3) SATURDAY AND GOOD FRIDAY SCHEDULE REQUIREMENTS & PINCHPOINTS

OPTIONS 1 & 2

Honor Oak, Forest Hill Tavern to Kings Cross Station, York Way			St. Pancras Station, Midland Road to Honor Oak, Forest Hill Tavern		
First departure no later than 0525.			First departure no later than 0550.		
0520 - 0635	Every 12 minutes		0545 - 0725	Every 12 minutes	
0636 - 0735	Every 10 minutes		0726 - 0815	Every 10 minutes	
0736 - 1805	Every 7-8 minutes (8 buses per hour)		0816 - 1900	Every 7-8 minutes (8 buses per hour)	
1806 - 2400	Every 10 minutes		1901 - 0025	Every 10 minutes	
Last departure no earlier than 2355.			Last departure no earlier than 0020.		
Pinchpoints					
Southwark Station	0940 - 1100	8 minutes	Old Kent Road, Tesco	0930 - 1100	8 minutes

3.4) SUNDAY AND PUBLIC HOLIDAYS (EXCEPT GOOD FRIDAY AND CHRISTMAS DAY) SCHEDULE REQUIREMENTS & PINCHPOINTS

OPTIONS 1 & 2

Honor Oak, Forest Hill Tavern to Kings Cross Station, York Way			St. Pancras Station, Midland Road to Honor Oak, Forest Hill Tavern		
First departure no later than 0525.			First departure no later than 0550.		
0520 - 0810	Every 15 minutes		0545 - 0835	Every 15 minutes	
0811 - 0845	Every 12 minutes		0836 - 0905	Every 12 minutes	
0846 - 2400	Every 10 minutes		0906 - 0025	Every 10 minutes	
Last departure no earlier than 2355.			Last departure no earlier than 0020.		
Pinchpoints					
Southwark Station	1040 - 1140	10 minutes	Old Kent Road, Tesco	1030 - 1130	10 minutes

Tenderers must identify the cost of the Boxing Day element of this service separately.

3) SCHEDULE REQUIREMENTS & PINCHPOINTS - continued

3.5) SUNDAY NIGHTS/MONDAY MORNINGS TO THURSDAY NIGHTS/FRIDAYS MORNINGS

OPTIONS 1 & 2

St. Pancras Station, Midland Road to Crystal Palace Parade		Crystal Palace Parade to Kings Cross, York Way	
First departure no later than 0035.		First departure no later than 2400.	
0030 - 0540	Every 30 minutes	2355 - 0505	Every 30 minutes
Last departure no earlier than 0535.		Last departure no earlier than 0500.	

Tenderers must identify the cost of the Nightly element of this service separately.

3.6) FRIDAY NIGHTS/SATURDAYS MORNINGS TO SATURDAYS NIGHTS/SUNDAYS MORNINGS

OPTIONS 1 & 2

St. Pancras Station, Midland Road to Crystal Palace Parade		Crystal Palace Parade to Kings Cross, York Way	
First departure no later than 0035.		First departure no later than 2400.	
0030 - 0540	Every 15 minutes	2355 - 0505	Every 15 minutes
Last departure no earlier than 0535.		Last departure no earlier than 0500.	

Tenderers must identify the cost of the Nightly element of this service separately.

4) OPERATIONAL CONSIDERATIONS

4.1) Route No. 63 should interwork with Route No. N63 between Honor Oak, Forest Hill Tavern and Kings Cross Station, York Way to form a seamless 24 hour service.

4.2) Route No. N63 should interwork with Route No. 363 between Crystal Palace Bus Station and Elephant & Castle, London Road to form a seamless 24 hour service.

5) ROUTE RECORD, CURRENT PERFORMANCE, QSI BY TIME OF DAY, IBUS MILEAGE & QSI POINTS

5.1) ROUTE RECORD
As per Busnet printout.

5.2) CURRENT PERFORMANCE
As per current print out.

5.3) QSI BY TIME OF DAY
As per current print out.

5.4) IBUS MILEAGE & QSI POINTS
As per current print out.

LONDON BUSES - ROUTE DESCRIPTION

ROUTE 63: Honor Oak, Forest Hill Tavern - Kings Cross Station

Date of Structural Change: 13 November 2021.

Date of Service Change: 13 November 2021.

Reason for Issue: New Tender - Options 1 & 2.

STREETS TRAVERSED

Towards Kings Cross Station: Forest Hill Road, Peckham Rye, Rye Lane, Hanover Park, Clayton Road, Peckham High Street, Peckham Hill Street, Willowbrook Road, Sumner Road, Trafalgar Avenue, Old Kent Road, Bricklayer's Arms, New Kent Road, Elephant And Castle, London Road, St George's Circus, Blackfriars Road, Blackfriars Bridge, New Bridge Street, Ludgate Circus, Farringdon Street, Farringdon Road, King's Cross Road, Acton Street, Gray's Inn Road, York Way.

Towards Honor Oak, Forest Hill Tavern: Midland Road, Euston Road, Pentonville Road, King's Cross Road, Farringdon Road, Farringdon Street, Ludgate Circus, New Bridge Street, Blackfriars Bridge, Blackfriars Road, St George's Circus, London Road, Elephant And Castle, New Kent Road, Bricklayer's Arms Roundabout, Old Kent Road, Trafalgar Avenue, Sumner Road, Willowbrook Road, Peckham Hill Street, Peckham High Street, Clayton Road, Hanover Park, Rye Lane, Peckham Rye, Forest Hill Road.

School Journey from St. Saviours & St. Olaves School:
operate from Bartholomew Street to New Kent Road.

AUTHORISED STANDS, CURTAILMENT POINTS, & BLIND DESCRIPTIONS

Please note that only stands, curtailment points, & blind descriptions as detailed in this contractual document may be used.

HONOR OAK, FOREST HILL TAVERN

Public stand and stop on the northbound carriageway of Forest Hill Road commencing at a point opposite the junction with Therapia Road and extending 40m south.
Buses proceed from Forest Hill Road via Bus Only Slip Lane and Forest Hill Road to stand, departing to Forest Hill Road. Set down in Forest Hill Road, at Stop WR (13743 - Forest Hill Tavern, Last Stop on LOR: 13743 - Forest Hill Tavern) and pick up in Forest Hill Road, at Stop H (27711 - Forest Hill Tavern.

AVAILABILITY:	At any time.
OPERATING RESTRICTIONS:	No more than 2 buses on Route 63 should be scheduled to stand at any one time.
MEAL RELIEFS:	No meal relief vehicles to stand at any time.
FERRY VEHICLES:	No ferry vehicles to park on stand at any time.
BLIND DISPLAY:	Honor Oak.
OTHER INFORMATION:	No toilet facilities.

PECKHAM RYE, EAST SIDE (from KINGS CROSS STATION)

Public stand for two buses on east side of Peckham Rye, commencing 11 metres north of Nunhead Crescent and extending 20 metres north.
Buses proceed from Rye Lane via Peckham Rye and Peckham Rye (East Side) to stand, departing via Peckham Rye (East Side) and East Dulwich Road to Peckham Rye. Set down in Rye Lane, at Stop EA (1726 - Nigel Road, Last Stop on LOR: 1726 - Nigel Road) and pick up in Peckham Rye, at Stop WK (1492 - Peckham Rye / East Dulwich Road, First Stop on LOR: 1492 - Peckham Rye / East Dulwich Road).

AVAILABILITY:	At any time.
OPERATING RESTRICTIONS:	Unscheduled curtailments only.
MEAL RELIEFS:	No meal relief vehicles to stand at any time.
FERRY VEHICLES:	No ferry vehicles to park on stand at any time.
BLIND DISPLAY:	Peckham Rye.

BRICKLAYERS ARMS, BARTHOLOMEW STREET (from Honor Oak, Forest Hill Tavern)

Public stand for two buses on south side of Bartholomew Street, commencing opposite number 21 and extending 24 metres east.
Buses proceed from Old Kent Road via Bricklayer's Arms Roundabout, Great Dover Street and Bartholomew Street to stand, departing via Bartholomew Street to New Kent Road. Set down in Old Kent Road, at stop F (2554 - Old Kent Road / East Street, Last Stop on LOR: 2554 - Old Kent Road / East Street) and pick up in New Kent Road, at stop BB (26746 - Bricklayer's Arms / New Kent Road, First Stop on LOR: 26746 - Bricklayer's Arms / New Kent Road).

AVAILABILITY:	At any time.
OPERATING RESTRICTIONS:	Unscheduled curtailments only
MEAL RELIEFS:	No meal relief vehicles to stand at any time.
FERRY VEHICLES:	No ferry vehicles to park on stand at any time.
BLIND DISPLAY:	Bricklayer's Arms.

ST. SAVIOURS & ST. OLAVES SCHOOL

Buses depart from out of service to Bartholomew Street. Pick up in Bartholomew Street (BP5448 - St Saviours & St Olaves School, First Stop on LOR: BP5448 - St Saviours & St Olaves School).

AVAILABILITY:	At any time.
OPERATING RESTRICTIONS:	None.
BLIND DISPLAY:	NO BLIND DESCRIPTION (Departs only).

ELEPHANT & CASTLE, LAMBETH ROAD (from Honor Oak, Forest Hill Tavern)

Buses proceed from London Road via Lambeth Road, St George's Road, Westminster Bridge Road and St George's Circus departing to London Road. Set down in London Road, at Stop A (BP3718 - Elephant & Castle / London Road, Last Stop on LOR: BP3718 - Elephant & Castle / London Road) and pick up in London Road, at stop E (26212 - Elephant & Castle / London Road, First Stop on LOR: 26212 - Elephant & Castle / London Road).

AVAILABILITY:	At any time.
OPERATING RESTRICTIONS:	**Turning Point Only - Buses must not stand**
BLIND DISPLAY:	Elephant & Castle.

HOLBORN CIRCUS, CHARTERHOUSE STREET [SOUTH SIDE] (from Honor Oak, Forest Hill Tavern)

Public stand for four buses on south side of Charterhouse Street commencing 8 metres east of Ely Place and extending 44 metres east.
Buses proceed from Farringdon Street via Charterhouse Street to stand, departing via Charterhouse Street, Holborn Circus, Holborn Viaduct, Snow Hill and West Smithfield to Farringdon Street. Set down {Not Specified}, at stop HS (8561 - Snow Hill, Last Stop on LOR: 8561 - Snow Hill) and pick up in Farringdon Street, at stop L (8564 - Fleet Street / City Thameslink #, First Stop on LOR: 8564 - Fleet Street / City Thameslink #).

AVAILABILITY:	At any time.
OPERATING RESTRICTIONS:	Unscheduled curtailments only
MEAL RELIEFS:	No meal relief vehicles to stand at any time.
FERRY VEHICLES:	No ferry vehicles to park on stand at any time.
BLIND DISPLAY:	Farringdon Street, Smithfield.

CLERKENWELL GREEN, FARRINGDON LANE (from Honor Oak, Forest Hill Tavern)

Public stand for one bus on south west side of Farringdon Lane, commencing 2 metres south east of Vine Street Bridge and extending 10 metres south east.
Buses proceed from Farringdon Road via Clerkenwell Road and Farringdon Lane to stand, departing via Farringdon Lane to Farringdon Road. Set down in Farringdon Road, at Stop C (8415 - Clerkenwell Road, Last Stop on LOR: 9930 - Farringdon Station <> #) and pick up in Farringdon Road, at Stop H (8383 - Clerkenwell Road, First Stop on LOR: 8383 - Clerkenwell Road).

AVAILABILITY:	At any time.
OPERATING RESTRICTIONS:	Unscheduled curtailments only.
MEAL RELIEFS:	No meal relief vehicles to stand at any time.
FERRY VEHICLES:	No ferry vehicles to park on stand at any time.
BLIND DISPLAY:	Clerkenwell Green.

KINGS CROSS, YORK WAY

Public stand for 10 buses on west side of York Way commencing opposite and 31 metres south of Wharfdale Road extending 112 metres south.
Buses proceed from York Way direct to stand, departing via York Way and Goods Way to Midland Road. Set down in York Way, at Stop G (18866 - King's Cross Station <> # / York Way, Last Stop on LOR: 18866 - King's Cross Station <> # / York Way) and pick up in Midland Road, at Stop S (BP5050 - St Pancras International Station #, First Stop on LOR: BP5050 - St Pancras International Station #).

AVAILABILITY:	At any time.
OPERATING RESTRICTIONS:	No more than 3 buses on Route 63 should be scheduled to stand at any one time.
MEAL RELIEFS:	No meal relief vehicles to stand at any time.
FERRY VEHICLES:	No ferry vehicles to park on stand at any time.
BLIND DISPLAY:	King's Cross.
OTHER INFORMATION:	LBSL toilet facilities available 24 hours a day.

LONDON BUSES - ROUTE DESCRIPTION

ROUTE N63: Crystal Palace Bus Station - Kings Cross Station

Date of Structural Change: 13 November 2021.

Date of Service Change: 13 November 2021.

Reason for Issue: New Tender.

STREETS TRAVERSED

Towards Kings Cross Station: Crystal Palace Parade, Westwood Hill, Sydenham Hill, London Road, Lordship Lane, Underhill Road, Melford Road, Wood Vale, Forest Hill Road, Peckham Rye, Rye Lane, Hanover Park, Clayton Road, Peckham High Street, Peckham Hill Street, Willowbrook Road, Sumner Road, Trafalgar Avenue, Old Kent Road, Bricklayer's Arms, New Kent Road, Elephant And Castle, London Road, St George's Circus, Blackfriars Road, Blackfriars Bridge, New Bridge Street, Ludgate Circus, Farringdon Street, Farringdon Road, King's Cross Road, Acton Street, Gray's Inn Road, York Way.

Towards Crystal Palace Bus Station: Midland Road, Euston Road, Pentonville Road, King's Cross Road, Farringdon Road, Farringdon Street, Ludgate Circus, New Bridge Street, Blackfriars Bridge, Blackfriars Road, St George's Circus, London Road, Elephant And Castle, New Kent Road, Bricklayer's Arms Roundabout, Old Kent Road, Trafalgar Avenue, Sumner Road, Willowbrook Road, Peckham Hill Street, Peckham High Street, Clayton Road, Hanover Park, Rye Lane, Peckham Rye, Forest Hill Road, Wood Vale, Melford Road, Underhill Road, Lordship Lane, London Road, Sydenham Hill, Westwood Hill, Crystal Palace Parade.

AUTHORISED STANDS, CURTAILMENT POINTS, & BLIND DESCRIPTIONS

Please note that only stands, curtailment points, & blind descriptions as detailed in this contractual document may be used.

CRYSTAL PALACE BUS STATION, WEST SIDE

Private stand for 5 buses facing north in marked bays on west side of bus station on east side of Crystal Palace Parade opposite Farquhar Road.
Buses proceed from Crystal Palace Parade via Crystal Palace Bus Station West Side to stand, departing via Crystal Palace Bus Station West Side to Crystal Palace Parade. Set down in Crystal Palace Parade, at Stop A (BP2419 - Crystal Palace Parade, Last Stop on LOR: BP2419 - Crystal Palace Parade) and pick up in Crystal Palace Parade, at Stop B (BP2417 - Crystal Palace Parade, First Stop on LOR: BP2417 - Crystal Palace Parade).

AVAILABILITY:	At any time.
OPERATING RESTRICTIONS:	None
MEAL RELIEFS:	No meal relief vehicles to stand at any time.
FERRY VEHICLES:	No ferry vehicles to park on stand at any time.
BLIND DISPLAY:	Crystal Palace.
OTHER INFORMATION:	LBSL toilet facilities available 24 hours.

HONOR OAK, FOREST HILL TAVERN (from KINGS CROSS STATION)

Public stand and stop on the northbound carriageway of Forest Hill Road commencing at a point opposite the junction with Therapia Road and extending 40m south.
Buses proceed from Forest Hill Road via Bus Only Slip Lane and Forest Hill Road to stand, departing to Forest Hill Road. Set down in Forest Hill Road, at Stop WR (13743 - Forest Hill Tavern, Last Stop on LOR: 13743 - Forest Hill Tavern) and pick up in Forest Hill Road, at stop H (27711 - Forest Hill Tavern, First Stop on LOR: 27711 - Forest Hill Tavern).

AVAILABILITY:	At any time.
OPERATING RESTRICTIONS:	Unscheduled curtailments only
MEAL RELIEFS:	No meal relief vehicles to stand at any time.
FERRY VEHICLES:	No ferry vehicles to park on stand at any time.
BLIND DISPLAY:	Honor Oak.

PECKHAM RYE, EAST SIDE (from KINGS CROSS STATION)

Public stand for two buses on east side of Peckham Rye, commencing 11 metres north of Nunhead Crescent and extending 20 metres north.
Buses proceed from Rye Lane via Peckham Rye and Peckham Rye (East Side) to stand, departing via Peckham Rye (East Side) and East Dulwich Road to Peckham Rye. Set down in Rye Lane, at Stop EA (1726 - Nigel Road and pick up in Peckham Rye, at Stop WK (1492 - Peckham Rye / East Dulwich Road, First Stop on LOR: 1493 - Peckham Rye / East Dulwich Road).

AVAILABILITY:	At any time.
OPERATING RESTRICTIONS:	Unscheduled curtailments only.
MEAL RELIEFS:	No meal relief vehicles to stand at any time.
FERRY VEHICLES:	No ferry vehicles to park on stand at any time.
BLIND DISPLAY:	Peckham Rye.

ELEPHANT & CASTLE, LAMBETH ROAD (from Crystal Palace Bus Station)

Public stand for 7 buses on south side of Lambeth Road commencing 1.5 metres east of lamp standard No. 1357/06 and extending 83 metres east.
Buses proceed from London Road via Lambeth Road to stand, departing via Lambeth Road, St George's Road, Westminster Bridge Road and St George's Circus to London Road. Set down in London Road, at Stop B (BP3719 - Elephant & Castle / London Road, Last Stop on LOR: 26212 - Elephant & Castle / London Road) and pick up in London Road, at Stop E (26212 - Elephant & Castle / London Road, First Stop on LOR: BP3718 - Elephant & Castle / London Road).

AVAILABILITY:	At any time.
OPERATING RESTRICTIONS:	Unscheduled curtailments only
MEAL RELIEFS:	No meal relief vehicles to stand at any time.
FERRY VEHICLES:	No ferry vehicles to park on stand at any time.
BLIND DISPLAY:	Elephant & Castle.

CLERKENWELL GREEN, FARRINGDON LANE (from Crystal Palace Bus Station)

Public stand for one bus on south west side of Farringdon Lane, commencing 2 metres south east of Vine Street Bridge and extending 10 metres south east.
Buses proceed from Farringdon Road via Clerkenwell Road and Farringdon Lane to stand, departing via Farringdon Lane and Ray Street Bridge to Farringdon Road. Set down in Farringdon Road, at Stop C (8415 - Clerkenwell Road, Last Stop on LOR: 9930 - Farringdon Station <> #) and pick up in Farringdon Road, at Stop H (8383 - Clerkenwell Road, First Stop on LOR: 8383 - Clerkenwell Road).

AVAILABILITY:	At any time.
OPERATING RESTRICTIONS:	Unscheduled curtailments only.
MEAL RELIEFS:	No meal relief vehicles to stand at any time.
FERRY VEHICLES:	No ferry vehicles to park on stand at any time.
BLIND DISPLAY:	Clerkenwell Green.

KINGS CROSS, YORK WAY

Public stand for 10 buses on west side of York Way commencing opposite and 31 metres south of Wharfdale Road extending 112 metres south.
Buses proceed from York Way direct to stand, departing via York Way and Goods Way to Midland Road. Set down in York Way, at Stop G (18866 - King's Cross Station <> # / York Way and pick up in Midland Road, at Stop S (BP5050 - St Pancras International Station #.

AVAILABILITY:	At any time.
OPERATING RESTRICTIONS:	None
MEAL RELIEFS:	No meal relief vehicles to stand at any time.
FERRY VEHICLES:	No ferry vehicles to park on stand at any time.
BLIND DISPLAY:	King's Cross.
OTHER INFORMATION:	LBSL toilet facilities available 24 hours.

Period Trend Performance Graphs

Route 63

Reliability Performance

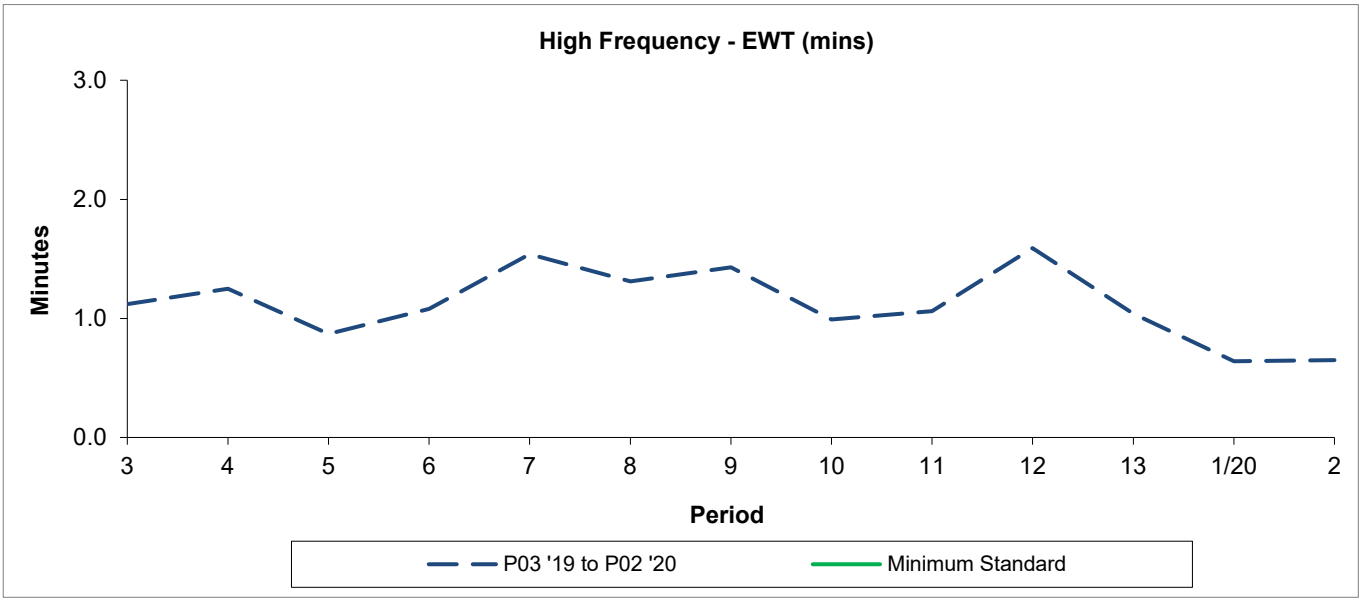

Period	3	4	5	6	7	8	9	10	11	12	13	1/20	2
P03 '19 to P02 '20	1.12	1.25	0.87	1.08	1.54	1.31	1.43	0.99	1.06	1.59	1.04	0.64	0.65
Minimum Standard													

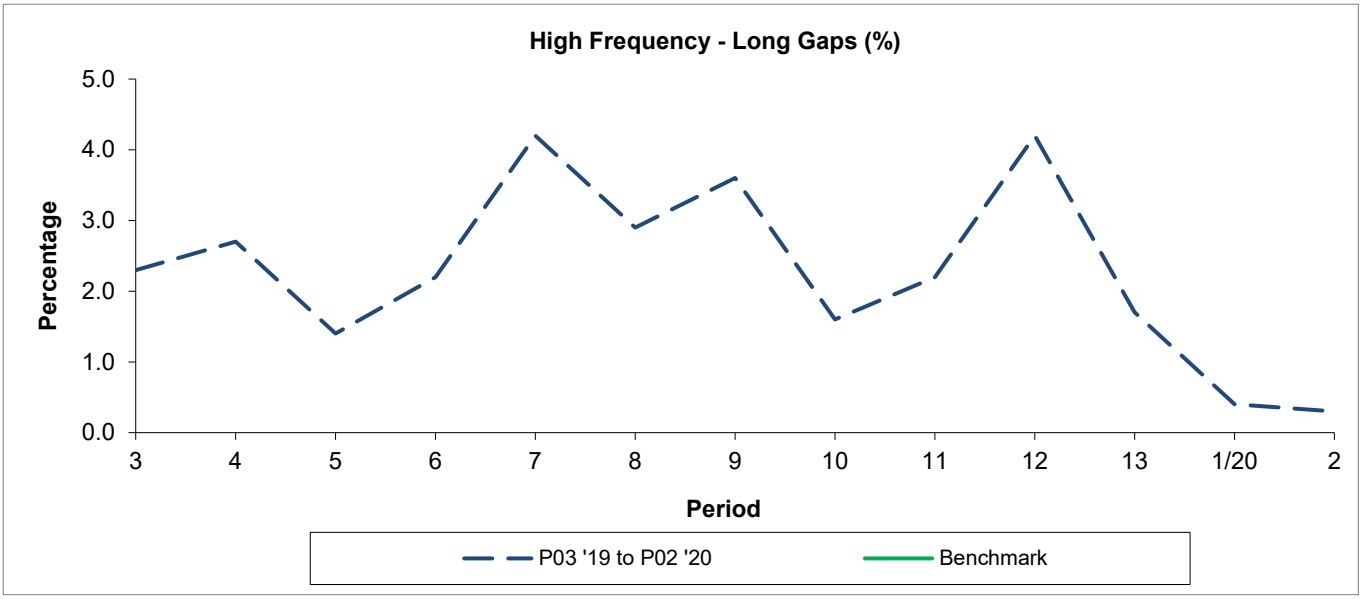

Period	3	4	5	6	7	8	9	10	11	12	13	1/20	2
P03 '19 to P02 '20	2.30	2.70	1.40	2.20	4.20	2.90	3.60	1.60	2.20	4.20	1.70	0.40	0.30
Benchmark													

Minimum Standards and Benchmarks are those applicable under the new contract.

Period Trend Performance Graphs

Route 63

Mileage Performance

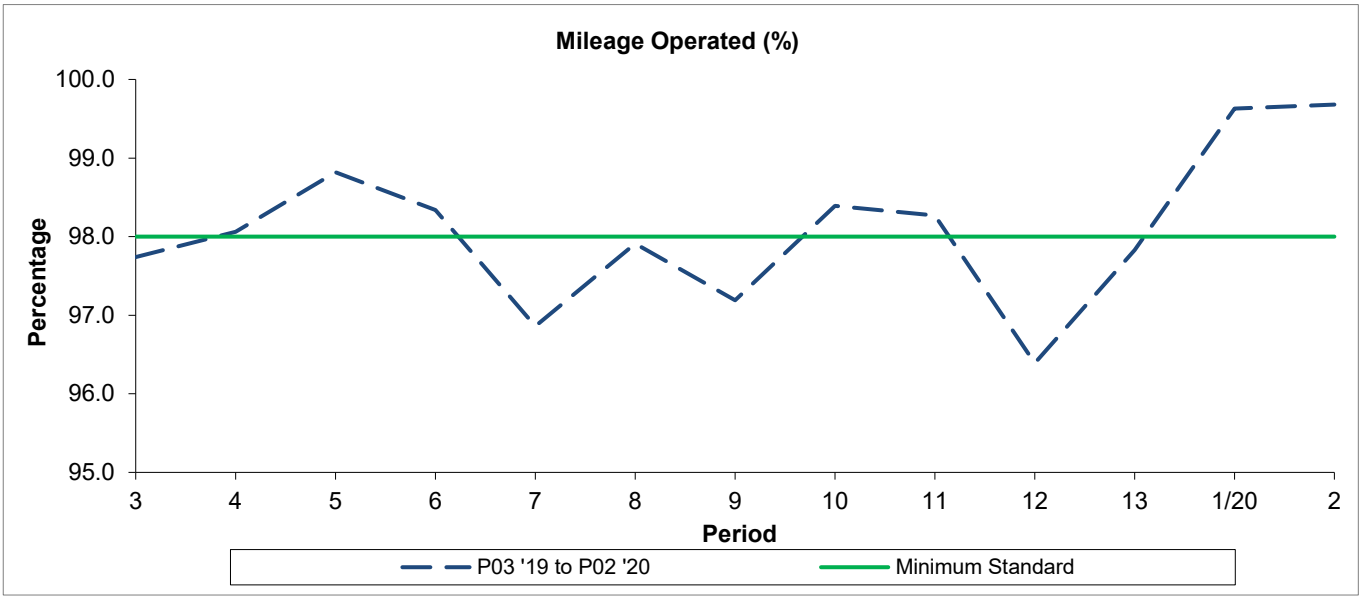

Period	3	4	5	6	7	8	9	10	11	12	13	1/20	2
P03 '19 to P02 '20	97.74	98.06	98.82	98.34	96.86	97.91	97.19	98.39	98.27	96.39	97.83	99.63	99.68
Minimum Standard	98.00	98.00	98.00	98.00	98.00	98.00	98.00	98.00	98.00	98.00	98.00	98.00	98.00

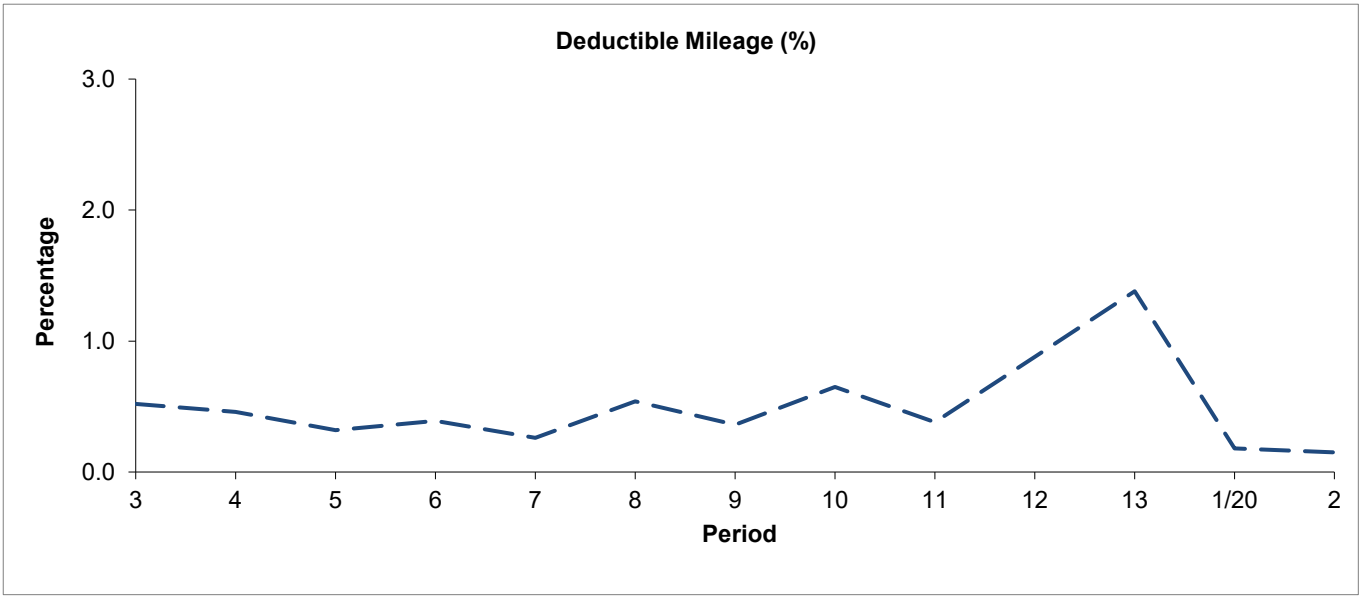

Period	3	4	5	6	7	8	9	10	11	12	13	1/20	2
P03 '19 to P02 '20	0.52	0.46	0.32	0.39	0.26	0.54	0.36	0.65	0.38	0.88	1.38	0.18	0.15

Period Trend Performance Graphs

Route 63

Mileage Performance

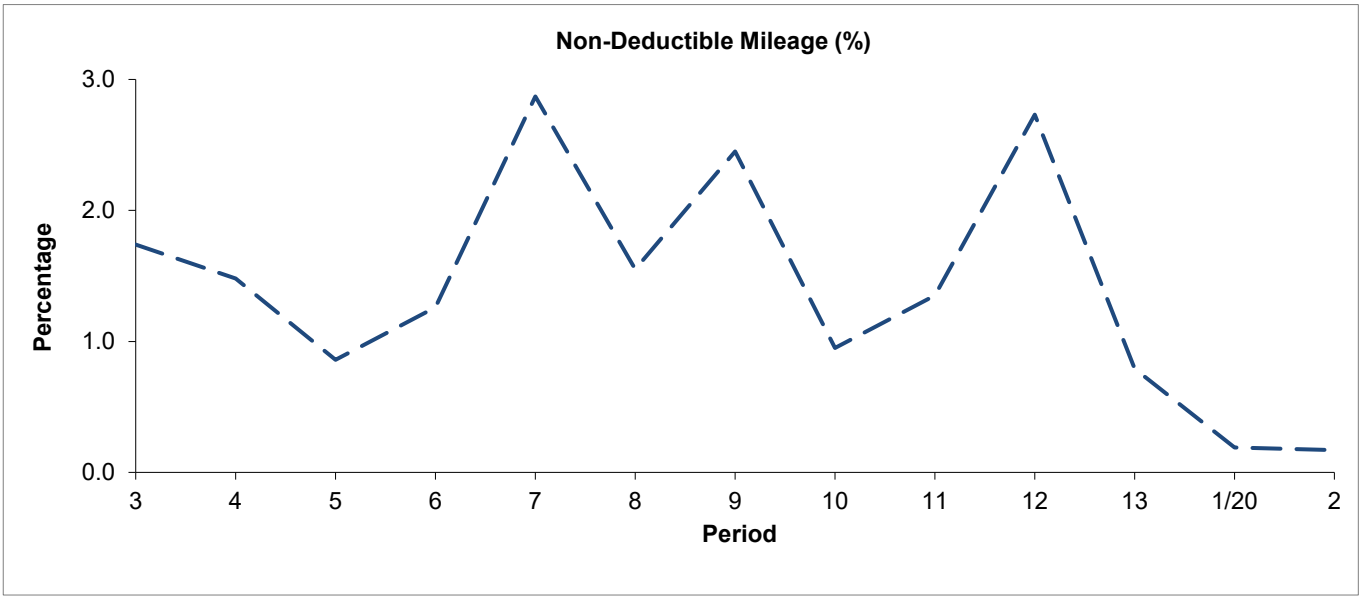

Period	3	4	5	6	7	8	9	10	11	12	13	1/20	2
P03 '19 to P02 '20	1.74	1.48	0.86	1.26	2.87	1.55	2.45	0.95	1.35	2.73	0.79	0.19	0.17

Mileage Performance figures are based on four weeks data

Period Trend Performance Graphs

Route N63

Reliability Performance

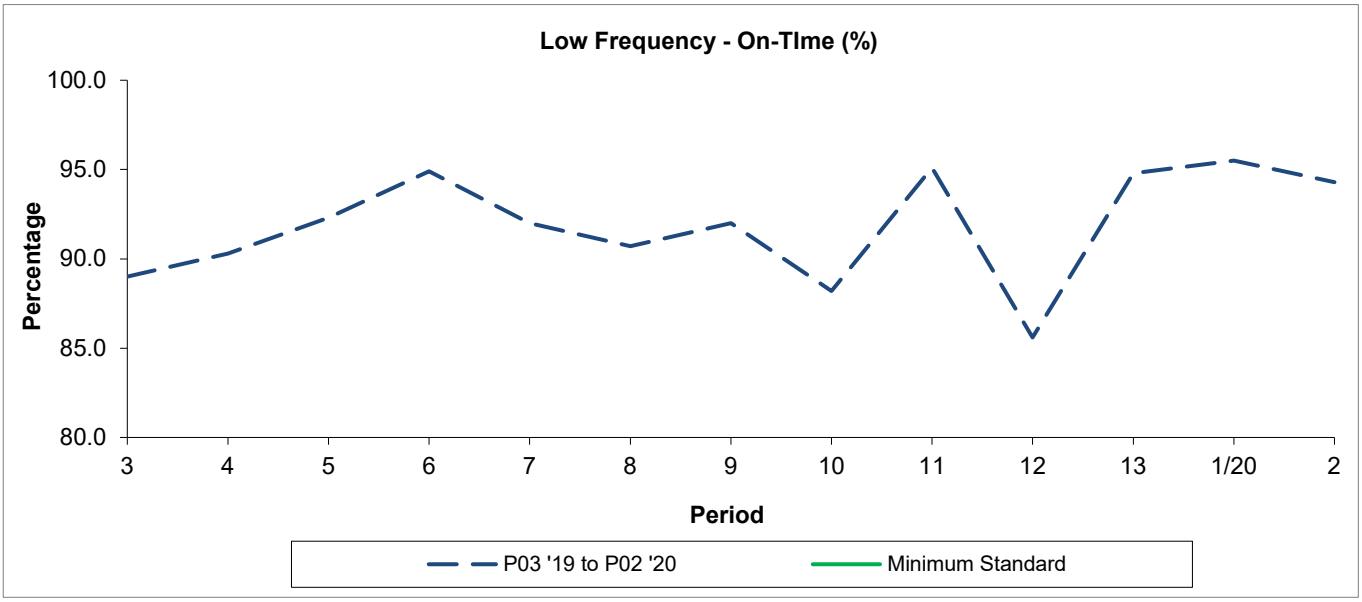

Period	3	4	5	6	7	8	9	10	11	12	13	1/20	2
P03 '19 to P02 '20	89.00	90.30	92.30	94.90	92.00	90.70	92.00	88.20	95.10	85.60	94.80	95.50	94.30
Minimum Standard													

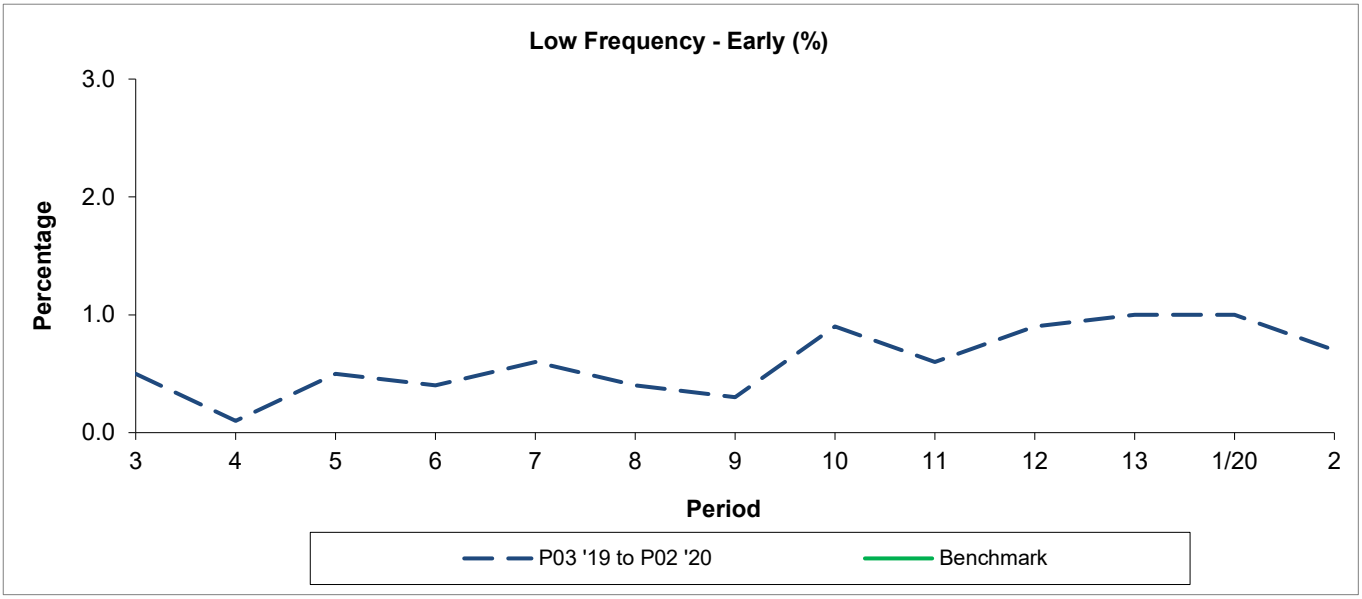

Period	3	4	5	6	7	8	9	10	11	12	13	1/20	2
P03 '19 to P02 '20	0.50	0.10	0.50	0.40	0.60	0.40	0.30	0.90	0.60	0.90	1.00	1.00	0.70
Benchmark													

Minimum Standards and Benchmarks are those applicable under the new contract.

Period Trend Performance Graphs

Route N63

Mileage Performance

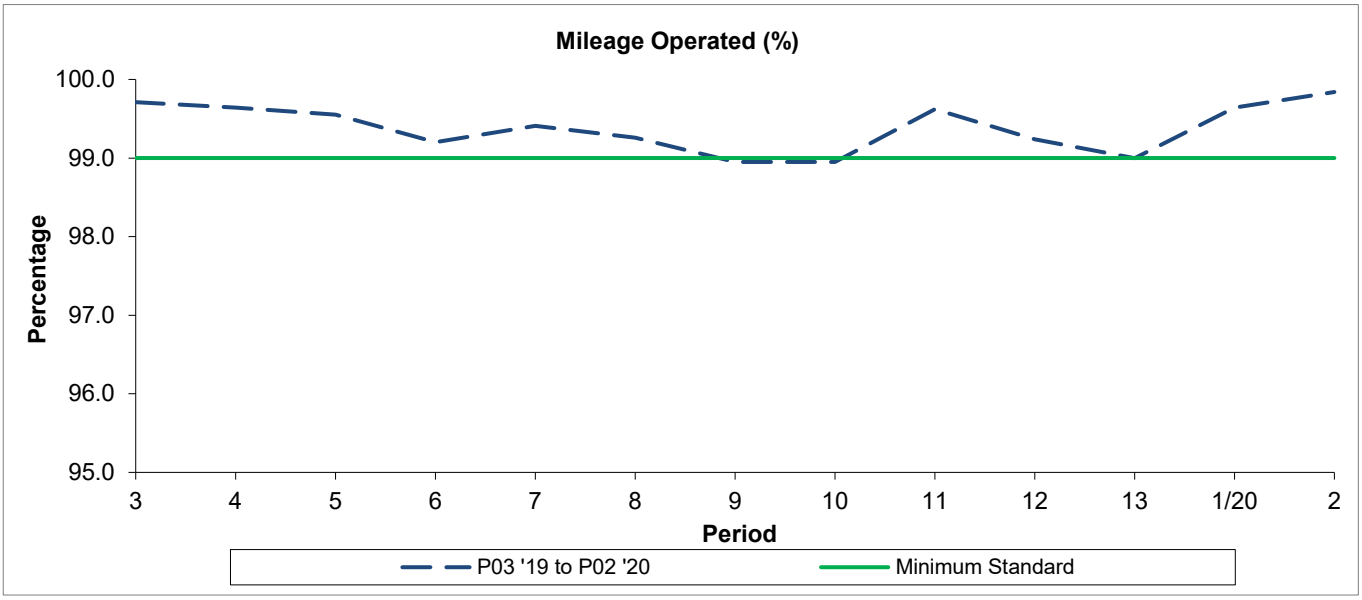

Period	3	4	5	6	7	8	9	10	11	12	13	1/20	2
P03 '19 to P02 '20	99.71	99.64	99.55	99.20	99.41	99.26	98.95	98.95	99.62	99.24	99.00	99.64	99.84
Minimum Standard	99.00	99.00	99.00	99.00	99.00	99.00	99.00	99.00	99.00	99.00	99.00	99.00	99.00

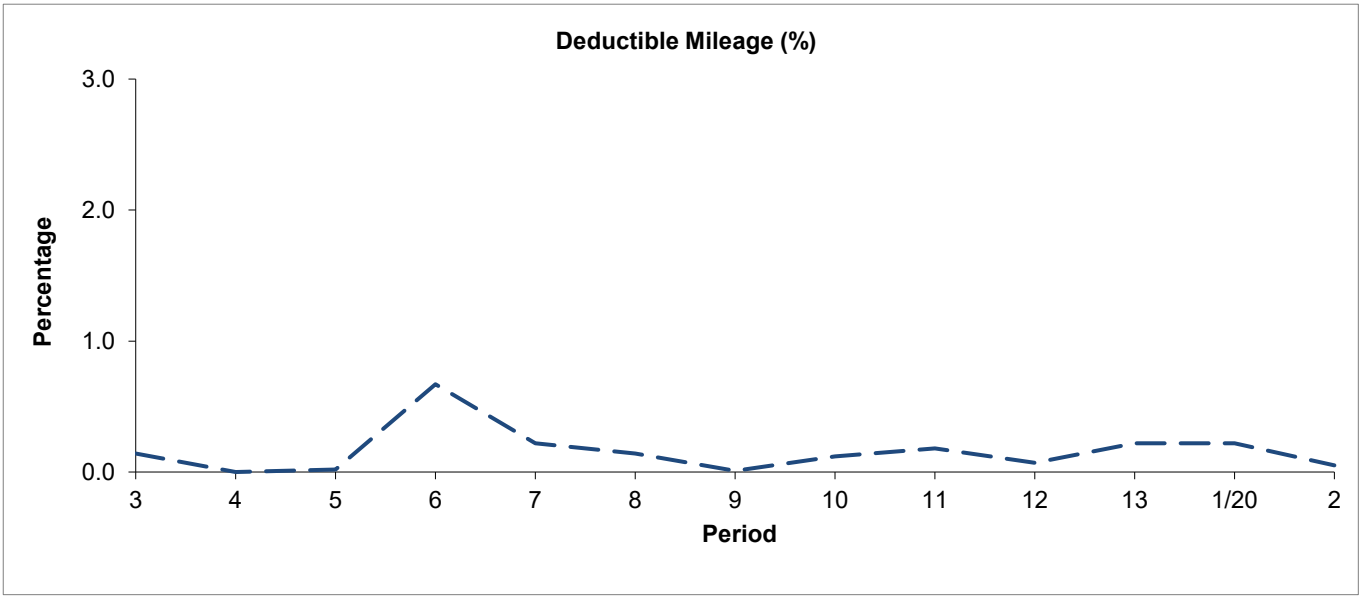

Period	3	4	5	6	7	8	9	10	11	12	13	1/20	2
P03 '19 to P02 '20	0.14	0.00	0.02	0.67	0.22	0.14	0.01	0.12	0.18	0.07	0.22	0.22	0.05

Period Trend Performance Graphs

Route N63

Mileage Performance

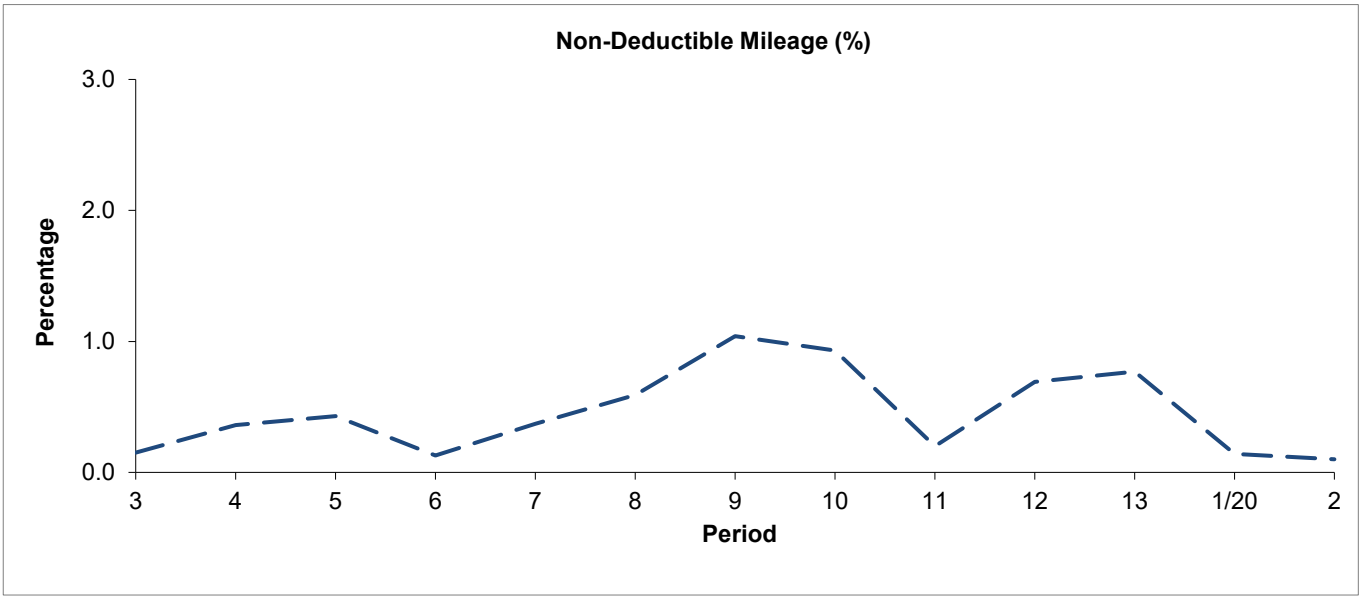

Period	3	4	5	6	7	8	9	10	11	12	13	1/20	2
P03 '19 to P02 '20	0.15	0.36	0.43	0.13	0.37	0.59	1.04	0.93	0.20	0.69	0.77	0.14	0.10

Mileage Performance figures are based on four weeks data

ROUTE 63 - FULL iBUS RESULTS BY TIME OF DAY
QUARTERS 01/19 to 04/19 (01/04/2019 to 31/03/2020)

MONDAY - FRIDAY

Time Range	Expected Buses	Observed Buses	Observed Buses (%)	SWT (mins)	**EWT (mins)**	AWT (mins)	Probability of Waiting < 10 mins (%)	Probability of Waiting 10-20 mins (%)	Probability of Waiting 20-30 mins (%)	Probability of Waiting > 30 mins (%)	Long Gaps (%)	Maximum Gap (mins)
05:00 - 07:00	28,600	28,109	98.3	4.37	**0.52**	4.89	92.3	7.6	0.2	0.0	0.4	31.5
07:00 - 10:00	90,862	88,057	96.9	3.68	**1.06**	4.74	90.2	9.3	0.4	0.0	2.3	44.8
10:00 - 13:00	86,806	83,713	96.4	3.76	**1.41**	5.17	87.2	11.6	1.0	0.2	3.6	49.6
13:00 - 16:00	87,295	83,839	96.0	3.80	**1.35**	5.16	87.6	11.4	0.8	0.1	3.1	57.7
16:00 - 19:00	91,338	87,137	95.4	3.62	**1.53**	5.15	86.8	12.1	1.0	0.1	4.5	54.4
19:00 - 22:00	70,065	69,552	99.3	4.58	**1.20**	5.78	83.5	15.2	1.1	0.2	2.3	71.7
22:00 - 24:00	41,794	40,946	98.0	5.14	**1.07**	6.21	81.6	17.1	1.1	0.1	1.1	46.8
All Locations Summary	**496,760**	**481,353**	**96.9**	**3.89**	**1.28**	**5.17**	**87.4**	**11.6**	**0.8**	**0.1**	**3.0**	**71.7**

SATURDAY

Time Range	Expected Buses	Observed Buses	Observed Buses (%)	SWT (mins)	**EWT (mins)**	AWT (mins)	Probability of Waiting < 10 mins (%)	Probability of Waiting 10-20 mins (%)	Probability of Waiting 20-30 mins (%)	Probability of Waiting > 30 mins (%)	Long Gaps (%)	Maximum Gap (mins)
05:00 - 07:00	4,378	4,253	97.1	5.91	**0.46**	6.36	83.4	15.8	0.6	0.2	0.9	48.2
07:00 - 10:00	15,902	15,718	98.8	4.29	**0.97**	5.26	88.2	11.3	0.5	0.1	1.0	56.8
10:00 - 13:00	18,233	17,703	97.1	3.77	**1.13**	4.89	89.7	9.8	0.4	0.0	2.1	51.1
13:00 - 16:00	18,008	17,704	98.3	3.76	**1.23**	5.00	88.6	10.5	0.7	0.2	2.8	50.1
16:00 - 19:00	17,702	17,430	98.5	3.86	**1.18**	5.04	88.3	11.1	0.5	0.1	2.3	53.7
19:00 - 22:00	13,646	13,737	100.7	4.87	**0.98**	5.85	83.5	15.7	0.8	0.0	1.2	36.7
22:00 - 24:00	8,887	8,529	96.0	5.01	**1.01**	6.02	83.0	16.0	1.0	0.0	1.0	35.5
All Locations Summary	**96,756**	**95,074**	**98.3**	**4.12**	**1.10**	**5.22**	**87.6**	**11.7**	**0.6**	**0.1**	**2.0**	**56.8**

SUNDAY AND BANK HOLIDAYS

Time Range	Expected Buses	Observed Buses	Observed Buses (%)	SWT (mins)	**EWT (mins)**	AWT (mins)	Probability of Waiting < 10 mins (%)	Probability of Waiting 10-20 mins (%)	Probability of Waiting 20-30 mins (%)	Probability of Waiting > 30 mins (%)	Long Gaps (%)	Maximum Gap (mins)
05:00 - 07:00	3,915	3,827	97.8	7.46	**0.46**	7.92	72.8	26.2	0.9	0.1	1.1	36.7
07:00 - 10:00	12,098	11,945	98.7	6.13	**0.75**	6.89	76.5	22.2	1.2	0.1	0.3	40.3
10:00 - 13:00	15,455	15,093	97.7	4.83	**1.13**	5.96	82.6	16.4	0.9	0.0	1.1	32.9
13:00 - 16:00	14,994	15,086	100.6	4.95	**0.89**	5.84	83.8	15.2	0.8	0.1	0.9	40.1
16:00 - 19:00	14,753	14,793	100.3	5.01	**0.87**	5.88	83.7	15.5	0.6	0.1	0.8	50.5
19:00 - 22:00	14,724	14,348	97.4	5.14	**0.87**	6.02	83.2	15.7	0.9	0.2	1.0	55.4
22:00 - 24:00	9,839	9,923	100.9	5.02	**0.75**	5.77	85.9	13.4	0.5	0.1	0.7	45.0
All Locations Summary	**85,778**	**85,015**	**99.1**	**5.15**	**0.90**	**6.05**	**82.6**	**16.5**	**0.8**	**0.1**	**0.9**	**55.4**

ALL DAYS

Time Range	Expected Buses	Observed Buses	Observed Buses (%)	SWT (mins)	**EWT (mins)**	AWT (mins)	Probability of Waiting < 10 mins (%)	Probability of Waiting 10-20 mins (%)	Probability of Waiting 20-30 mins (%)	Probability of Waiting > 30 mins (%)	Long Gaps (%)	Maximum Gap (mins)
05:00 - 07:00	36,893	36,189	98.1	4.73	**0.51**	5.24	90.1	9.7	0.3	0.0	0.5	48.2
07:00 - 10:00	118,862	115,720	97.4	3.85	**1.04**	4.89	89.3	10.1	0.5	0.0	2.1	56.8
10:00 - 13:00	120,494	116,509	96.7	3.89	**1.33**	5.22	87.1	11.9	0.9	0.1	3.0	51.1
13:00 - 16:00	120,297	116,629	97.0	3.93	**1.28**	5.21	87.3	11.7	0.8	0.1	2.8	57.7
16:00 - 19:00	123,793	119,360	96.4	3.78	**1.42**	5.21	86.7	12.3	0.9	0.1	3.8	54.4
19:00 - 22:00	98,435	97,637	99.2	4.68	**1.13**	5.81	83.5	15.3	1.0	0.2	2.0	71.7
22:00 - 24:00	60,520	59,398	98.1	5.10	**1.02**	6.12	82.4	16.5	1.0	0.1	1.1	46.8
All Locations Summary	**679,294**	**661,442**	**97.4**	**4.04**	**1.22**	**5.26**	**87.0**	**12.1**	**0.8**	**0.1**	**2.7**	**71.7**

ROUTE N63 - FULL iBUS RESULTS BY TIME OF DAY
QUARTERS 01/19 to 04/19 (01/04/2019 to 31/03/2020)

MONDAY - FRIDAY

Time Range	Expected Buses	Observed Buses	Observed Buses (%)	Linked Buses (%)	**On Time (%)**	Non Arrival / Not Linked (%)	Early (%)	Late (%)
00:00 - 05:00	37,887	37,692	99.5	99.3	**94.3**	0.6	0.5	4.6
All Locations Summary	**37,887**	**37,692**	**99.5**	**99.3**	**94.3**	**0.6**	**0.5**	**4.6**

SATURDAY

Time Range	Expected Buses	Observed Buses	Observed Buses (%)	Linked Buses (%)	**On Time (%)**	Non Arrival / Not Linked (%)	Early (%)	Late (%)
00:00 - 05:00	15,273	15,085	98.8	98.1	**89.1**	2.2	0.6	8.0
All Locations Summary	**15,273**	**15,085**	**98.8**	**98.1**	**89.1**	**2.2**	**0.6**	**8.0**

SUNDAY AND BANK HOLIDAYS

Time Range	Expected Buses	Observed Buses	Observed Buses (%)	Linked Buses (%)	**On Time (%)**	Non Arrival / Not Linked (%)	Early (%)	Late (%)
00:00 - 05:00	15,217	14,964	98.3	97.9	**86.7**	2.0	1.0	10.3
All Locations Summary	**15,217**	**14,964**	**98.3**	**97.9**	**86.7**	**2.0**	**1.0**	**10.3**

ALL DAYS

Time Range	Expected Buses	Observed Buses	Observed Buses (%)	Linked Buses (%)	**On Time (%)**	Non Arrival / Not Linked (%)	Early (%)	Late (%)
00:00 - 05:00	68,377	67,741	99.1	98.7	**91.4**	1.3	0.6	6.7
All Locations Summary	**68,377**	**67,741**	**99.1**	**98.7**	**91.4**	**1.3**	**0.6**	**6.7**

Transport for London - Live Mileage List

Route: 63

Service Change: 52655
Date: 13/07/2019

Honor Oak, Forest Hill Tavern -
Reason for Issue

QSI points are highlighted.

OUT DIRECTION					
Timing Point Code	**Stop Number**	**Stop Name**	**Metres**	**Miles**	**Timing Point Code**
HNOKFH	27711	Forest Hill Tavern			STPCMR
	13742	Dunstans Road	411	0.26	KGSXER
	13740	Friern Road	276	0.17	
	13736	Peckham Rye / Barry Road	355	0.22	
	9473	The Gardens	148	0.09	
PCKRED	1492	Peckham Rye / East Dulwich Road	230	0.14	
	1727	Nigel Road	336	0.21	
	13782	Heaton Road	203	0.13	
PCKRSN	13780	Peckham Rye Station	360	0.22	FARRSN
PECKCA	33440	The Aylesham Centre	313	0.19	
	BP4482	Clayton Road	260	0.16	LUDGFS
PECKHS	445	Peckham Library	392	0.24	
	13772	Bonar Road	117	0.07	
PKHLCW	13770	Commercial Way	163	0.10	
	13768	Bird In Bush Road	202	0.13	
	13766	St George's Way	406	0.25	SWRKSN
	13764	Waite Street	313	0.19	
	R0467	Nile Terrace	186	0.12	
OKRDTS	23105	Dunton Road	361	0.22	ELEFLN
	2554	Old Kent Road / East Street	459	0.29	
OKRDBAO	26743	Bricklayer's Arms	322	0.20	
	34288	Bricklayer's Arms / New Kent Road	356	0.22	
	2573	Rodney Place	314	0.20	OKRDBAO
	33627	Elephant & Castle / New Kent Road	295	0.18	
ELEFLN	BP3718	Elephant & Castle / London Road	266	0.17	OKRDTS
	2589	St George's Circus	535	0.33	
	2588	Pocock Street	279	0.17	
SWRKSN	2585	Southwark Station	199	0.12	
	26755	Stamford Street	223	0.14	PKHLCW
	37637	Blackfriars Station / South Entrance	264	0.16	
	538	Blackfriars Station / North Entrance	410	0.25	
LUDGFS	205	Fleet Street / City Thameslink	280	0.17	PECKHS
	8561	Snow Hill	356	0.22	PECKPO
FARRSN	9930	Farringdon Station	283	0.18	
	BP6243	Clerkenwell Road	267	0.17	PCKRSN
	617	Rosebery Avenue / Mount Pleasant	234	0.15	
	8380	Calthorpe Street	278	0.17	PCKRED
	BP3403	Gwynne Place	228	0.14	
	29902	Acton Street	262	0.16	
	12332	Swinton Street	286	0.18	
KGSXYW	18866	King's Cross Station / York Way	309	0.19	HNOKFH

Total Route Mileage - Out Direction	11737	7.29
	Metres	Miles

v2.0 - Mileage directly imported from Caesar

Kings Cross Station	Tranche 749

New Contract

BACK DIRECTION			
Stop Number	**Stop Name**	**Metres**	**Miles**
BP5050	St Pancras International Station		
20826	King's Cross Station	530	0.33
29899	King's Cross Road / Pentonville Road	349	0.22
8376	Acton Street	337	0.21
8378	Gwynne Place	180	0.11
618	Rosebery Avenue / Mount Pleasant	310	0.19
8381	Bowling Green Lane	211	0.13
8383	Clerkenwell Road	315	0.20
9931	Farringdon Station	196	0.12
8562	Snow Hill	226	0.14
8564	Fleet Street / City Thameslink	362	0.22
206	Apothecary Street	181	0.11
BP5731	Blackfriars Station / North Entrance	333	0.21
37666	Blackfriars Station / South Entrance	238	0.15
26756	Stamford Street	278	0.17
2586	Southwark Station	277	0.17
2587	Pocock Street	133	0.08
2590	St George's Circus	306	0.19
26212	Elephant & Castle / London Road	442	0.27
27400	Elephant & Castle / New Kent Road	311	0.19
2574	Rodney Place	248	0.15
26746	Bricklayer's Arms / New Kent Road	398	0.25
918	Bricklayer's Arms	465	0.29
BP599	Old Kent Road / East Street	270	0.17
BP127	Dunton Road	437	0.27
1174	Nile Terrace	414	0.26
13765	Waite Street	230	0.14
13767	St George's Way	266	0.17
13769	Bird In Bush Road	323	0.20
13771	Commercial Way	160	0.10
13773	Bonar Road	184	0.11
446	Peckham Library	212	0.13
29429	Peckham Post Office	177	0.11
33441	The Aylesham Centre	609	0.38
13781	Peckham Rye Station	261	0.16
1726	Nigel Road	395	0.25
1493	Peckham Rye / East Dulwich Road	389	0.24
9472	The Gardens	280	0.17
13739	Friern Road	339	0.21
13741	Dunstans Road	464	0.29
13743	Forest Hill Tavern	260	0.16

Total Route Mileage - Back Direction	12296	7.64
	Metres	Miles

Transport for London - Live Mileage List

Route: 63

Service Change: 52655
Date: 13/07/2019

St Saviours & St Olaves Sch

Reason for Issue

QSI points are highlighted.

OUT DIRECTION					
Timing Point Code	**Stop Number**	**Stop Name**	**Metres**	**Miles**	**Timing Point Code**
					SSSOBS
					OKRDBAO
					OKRDTS
					PKHLCW
					PECKHS
					PECKPO
					PCKRSN
					PCKRED
					HNOKFH

Total Route Mileage - Out Direction		
	Metres	Miles

v2.0 - Mileage directly imported from Caesar

ool - Honor Oak	Tranche 749

New Contract

BACK DIRECTION			
Stop Number	**Stop Name**	**Metres**	**Miles**
BP5448	St Saviours & St Olaves School		
26746	Bricklayer's Arms / New Kent Road	122	0.08
918	Bricklayer's Arms	465	0.29
BP599	Old Kent Road / East Street	270	0.17
BP127	Dunton Road	437	0.27
1174	Nile Terrace	414	0.26
13765	Waite Street	230	0.14
13767	St George's Way	266	0.17
13769	Bird In Bush Road	323	0.20
13771	Commercial Way	160	0.10
13773	Bonar Road	184	0.11
446	Peckham Library	212	0.13
29429	Peckham Post Office	177	0.11
33441	The Aylesham Centre	609	0.38
13781	Peckham Rye Station	261	0.16
1726	Nigel Road	395	0.25
1493	Peckham Rye / East Dulwich Road	389	0.24
9472	The Gardens	280	0.17
13739	Friern Road	339	0.21
13741	Dunstans Road	464	0.29
13743	Forest Hill Tavern	260	0.16

Total Route Mileage - Back Direction	6257	3.89
	Metres	Miles

Transport for London - Live Mileage List

Route: N63

Service Change: 52656
Date: 13/07/2019

Crystal Palace Bus Station - Ki
Reason for Issue

QSI points are highlighted.

OUT DIRECTION					
Timing Point Code	**Stop Number**	**Stop Name**	**Metres**	**Miles**	**Timing Point Code**
CPALPD	BP2417	Crystal Palace Parade			STPCMR
	17839	Crystal Palace Parade / College Road	346	0.21	KGSXER
	27731	Westwood Hill	333	0.21	
	27729	Dome Hill Park	315	0.20	
	27727	Wells Park Road	261	0.16	
	27725	Droitwich Close	305	0.19	
	27723	Crescent Wood Road	237	0.15	
	27721	Sydenham Hill / Kirkdale	381	0.24	
	27719	Horniman Park	392	0.24	FARRSN
SYDHLL	2016	Lordship Lane / Wood Vale	228	0.14	
	27717	Underhill Road / Melford Road	272	0.17	LUDGFS
	27715	Melford Road	287	0.18	
	27713	Langton Rise	316	0.20	
	27712	Wood Vale / Forest Hill Road	364	0.23	
HNOKFH	27711	Forest Hill Tavern	213	0.13	
	13742	Dunstans Road	411	0.26	SWRKSN
	13740	Friern Road	276	0.17	
	13736	Peckham Rye / Barry Road	355	0.22	
	9473	The Gardens	148	0.09	ELEFLN
PCKRED	1492	Peckham Rye / East Dulwich Road	230	0.14	
	1727	Nigel Road	336	0.21	
	13782	Heaton Road	203	0.13	
PCKRSN	13780	Peckham Rye Station	360	0.22	OKRDBAO
PECKCA	33440	The Aylesham Centre	313	0.19	
	BP4482	Clayton Road	260	0.16	OKRDTS
PECKHS	445	Peckham Library	392	0.24	
	13772	Bonar Road	117	0.07	
PKHLCW	13770	Commercial Way	163	0.10	
	13768	Bird In Bush Road	202	0.13	PKHLCW
	13766	St George's Way	406	0.25	
	13764	Waite Street	313	0.19	
	R0467	Nile Terrace	186	0.12	PECKHS
OKRDTS	23105	Dunton Road	361	0.22	PECKPO
	2554	Old Kent Road / East Street	459	0.29	
OKRDBAO	26743	Bricklayer's Arms	322	0.20	PCKRSN
	34288	Bricklayer's Arms / New Kent Road	356	0.22	
	2573	Rodney Place	314	0.20	PCKRED
	33627	Elephant & Castle / New Kent Road	295	0.18	
ELEFLN	BP3718	Elephant & Castle / London Road	266	0.17	
	2589	St George's Circus	535	0.33	
	2588	Pocock Street	279	0.17	HNOKFH
SWRKSN	2585	Southwark Station	199	0.12	
	26755	Stamford Street	223	0.14	
	37637	Blackfriars Station / South Entrance	264	0.16	
	538	Blackfriars Station / North Entrance	410	0.25	
LUDGFS	205	Fleet Street / City Thameslink	280	0.17	SYDHLL
	8561	Snow Hill	356	0.22	
FARRSN	9930	Farringdon Station	283	0.18	
	BP6243	Clerkenwell Road	267	0.17	

	617	Rosebery Avenue / Mount Pleasant	234	0.15	
	8380	Calthorpe Street	278	0.17	
	BP3403	Gwynne Place	228	0.14	
	29902	Acton Street	262	0.16	
	12332	Swinton Street	286	0.18	
KGSXYW	18866	King's Cross Station / York Way	309	0.19	
					CPALPD

		Total Route Mileage - Out Direction	15987	9.93	
			Metres	Miles	

v2.0 - Mileage directly imported from Caesar

ings Cross Station	Tranche 749

New Contract

BACK DIRECTION			
Stop Number	**Stop Name**	**Metres**	**Miles**
BP5050	St Pancras International Station		
20826	King's Cross Station	530	0.33
29899	King's Cross Road / Pentonville Road	349	0.22
8376	Acton Street	337	0.21
8378	Gwynne Place	180	0.11
618	Rosebery Avenue / Mount Pleasant	310	0.19
8381	Bowling Green Lane	211	0.13
8383	Clerkenwell Road	315	0.20
9931	Farringdon Station	196	0.12
8562	Snow Hill	226	0.14
8564	Fleet Street / City Thameslink	362	0.22
206	Apothecary Street	181	0.11
BP5731	Blackfriars Station / North Entrance	333	0.21
37666	Blackfriars Station / South Entrance	238	0.15
26756	Stamford Street	278	0.17
2586	Southwark Station	277	0.17
2587	Pocock Street	133	0.08
2590	St George's Circus	306	0.19
26212	Elephant & Castle / London Road	442	0.27
27400	Elephant & Castle / New Kent Road	311	0.19
2574	Rodney Place	248	0.15
26746	Bricklayer's Arms / New Kent Road	398	0.25
918	Bricklayer's Arms	465	0.29
BP599	Old Kent Road / East Street	270	0.17
BP127	Dunton Road	437	0.27
1174	Nile Terrace	414	0.26
13765	Waite Street	230	0.14
13767	St George's Way	266	0.17
13769	Bird In Bush Road	323	0.20
13771	Commercial Way	160	0.10
13773	Bonar Road	184	0.11
446	Peckham Library	212	0.13
29429	Peckham Post Office	177	0.11
33441	The Aylesham Centre	609	0.38
13781	Peckham Rye Station	261	0.16
1726	Nigel Road	395	0.25
1493	Peckham Rye / East Dulwich Road	389	0.24
9472	The Gardens	280	0.17
13739	Friern Road	339	0.21
13741	Dunstans Road	464	0.29
13743	Forest Hill Tavern	260	0.16
13744	Wood Vale / Forest Hill Road	298	0.19
27714	Langton Rise	435	0.27
27716	Melford Road	264	0.16
27718	Underhill Road	388	0.24
2017	Lordship Lane / Wood Vale	121	0.08
27720	Horniman Park	263	0.16
27722	Sydenham Hill / Kirkdale	520	0.32
27724	Crescent Wood Road	329	0.20

27726	Droitwich Close	195	0.12
27728	Wells Park Road	285	0.18
27730	Dome Hill Park	289	0.18
35161	Sydenham Hill / Bluebell Close	229	0.14
19020	Crystal Palace Parade / Fountain Drive	285	0.18
13379	Crystal Palace Parade / College Road	251	0.16
BP2419	Crystal Palace Parade	287	0.18

	Total Route Mileage - Back Direction	16735	10.40
		Metres	Miles