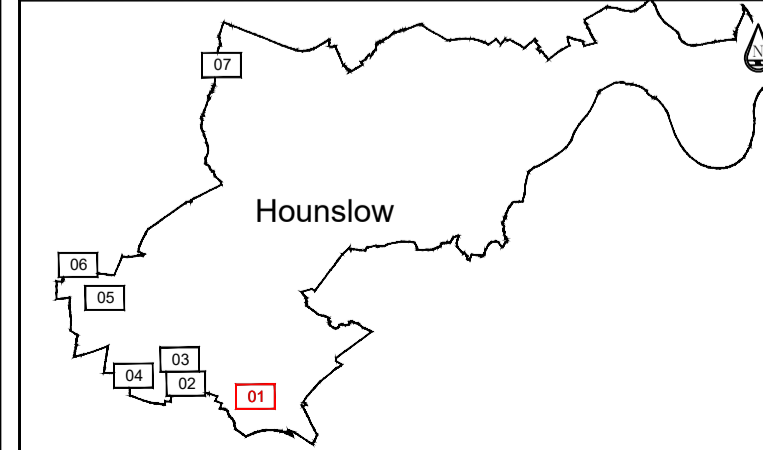
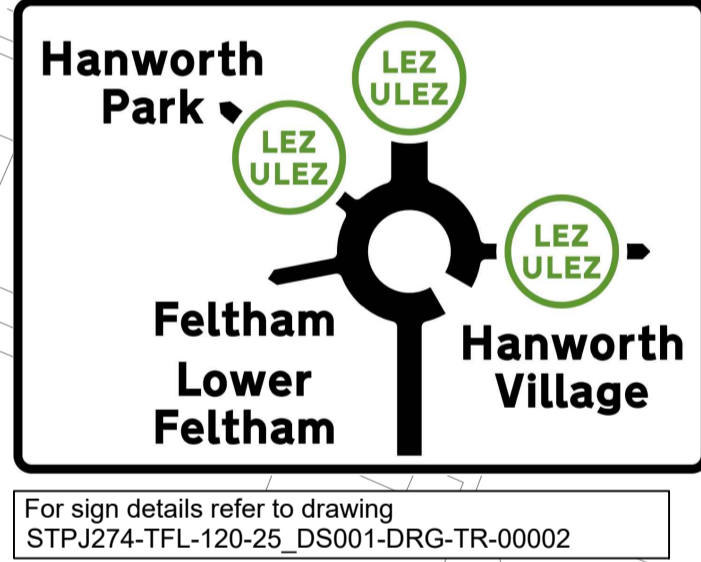
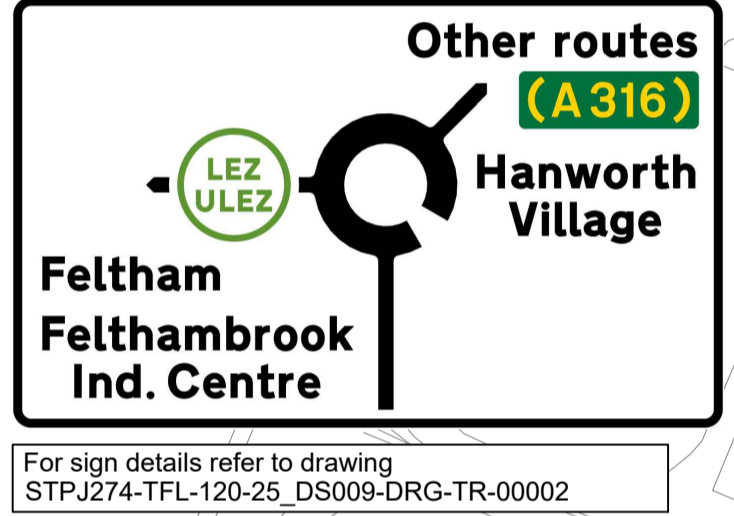


Sign: HLBR004
 x-height: 50mm
 Width: 410mm Height: 695mm
 Area: 0.28m² Mount. Ht.: 2400mm
 Material: Class RA2 (12899-1:2007)
 For Sign details refer to drawing
 STPJ274-TFL-120-ZZ_XX-DRG-TR-00005

Sign: HLBR002
 x-height: 50mm
 Width: 410mm Height: 695mm
 Area: 0.28m² Mount. Ht.: 2400mm
 Material: Class RA2 (12899-1:2007)
 For Sign details refer to drawing
 STPJ274-TFL-120-ZZ_XX-DRG-TR-00005

Sign: HLBR001
 x-height: 50mm
 Width: 410mm Height: 695mm
 Area: 0.28m² Mount. Ht.: 2400mm
 Material: Class RA2 (12899-1:2007)
 For Sign details refer to drawing
 STPJ274-TFL-120-ZZ_XX-DRG-TR-00005

Sign: HLBR003
 x-height: 50mm
 Width: 410mm Height: 695mm
 Area: 0.28m² Mount. Ht.: 2400mm
 Material: Class RA2 (12899-1:2007)
 For Sign details refer to drawing
 STPJ274-TFL-120-ZZ_XX-DRG-TR-00005



LEGEND	
SP	Existing sign and post
LC	Existing lamp column and sign plate
SP	Proposed sign and post
SP	Proposed sign on existing post
SP	Proposed sign on existing lamp column
SP	Proposed sign offset on new post
SP	Proposed sign offset on existing post
SP	Proposed sign offset on existing lamp column
SP	Proposed sign on ULEZ camera post
SP	ULEZ camera post
SP	Sign and post to be removed/relocated
SP	Sign plate to be removed/relocated from sign post
LC	Sign plate to be removed/relocated from lamp column
—	TLRN Boundary
—	LEZ/ULEZ Boundary

- NOTES**
- This drawing to be read in conjunction with all other referenced drawings.
 - All dimensions in metres, unless otherwise stated.
 - All signs to have a minimum horizontal clearance of 450mm from face of carriageway kerb where speed of road is up to 30mph or 650mm where speed of road is 40mph or above.
 - All signs to be mounted at a minimum height of 2.4m, unless otherwise stated.
 - Paving to be reinstated to match existing following installation of new posts.

TFL RESTRICTED		Project London Wide ULEZ Expansion 2023	
		Originator Transport for London	
As built ADS & Boundary IZR Location Plan		Asset Classification General Arrangement	
		Location London Borough of Hounslow	
Scale 1:1000 @ A1		Sheet no 1 of 7	

suballty
 AB AS BUILT

drawing No
 STPJ274-TFL-010-25_01-DRG-TR-00001

revision
 Z01

© Crown copyright and database rights 2023 Ordnance Survey 10003971