












- Notes:**
1. Layout based on OS base plan. Positions of dropped crossing/trees and other street furniture is approximate.
  2. Advisory cycle lane provided for cyclist travelling uphill.
  3. Cyclists travelling downhill (NE-SW) to be with general traffic due to more comparable speeds.
  4. All existing traffic calming to be removed.
  5. All parking bays to be 2.0m wide
  6. Waiting restrictions omitted for clarity.

<b>Key:</b>	
	Footway
	Raised Table
	Uncontrolled Crossing Tactile Paving
	Quietway Route Alignment
	Alternative Quietway Route Alignment
	Proposed Kerb
	Proposed Dropped/Flushed Kerb
	Proposed Carriageway Marking
	Existing Kerb
	Existing Tree
	Observed Actual Road Width




Project:  
Quietway 4-Clapham-Wimbled

Title: **Magdalen Road  
OPTION 4**

Drawn:	Check:	Appr:	Date:	Scale at
JL			28/07/2016	1 50

Status:	DRAFT	
Drawing No:	QWWC-08-C-04-02	Revision: